

NOTICE!!

These documents have been scanned!

Do not place un-scanned documents beneath this notice!

Do not remove this notice from this file!

GPO Jacket No. 560-102
Print Order 61540
Rise Business Services, LLC
Job=AZ15 7/3/2019



Box Number= AZ15146



Claim Begin-End: AMC348966-ANC348971

1 Initial Receipt



AZ15146-10

AMC348328-AMC349049

CLAIM INDEX

sa

DATE PREPARED: April 28, 1998

LEAD OWNER: Dan McKeeby
P.O. Box 68
Arlington, AZ 85322

LEAD AMC NUMBER: AMC 348966
THRU
ENDING AMC NUMBER: AMC 348971

AMC NUMBER	*CLOSURE DECISION	CLAIM NAME	LOCATORS OF RECORD
AMC 348966		NEW DESERT ROSE #1	DAN McKEEBY
AMC 348967		NEW DESERT ROSE #2	" "
AMC 348968		NEW DESERT ROSE #3	" "
AMC 348969		NEW DESERT ROSE #4	" "
AMC 348970		NEW DESERT ROSE #5	" "
AMC 348971		NEW DESERT ROSE #6	" "

*FOR BLM PURPOSE ONLY



UNITED STATES
DEPARTMENT OF THE INTERIOR
BUREAU OF LAND MANAGEMENT

RECEIPT AND ACCOUNTING ADVICE

NO. 2388330 04

TC/AZ 12/05/97

Subject: LOCATION & SERVICE FEE 1998
CLAIM MAINTENANCE FEE 1998 - 6

2	7	11	150.00
2	7	12	60.00
2	7	13	600.00

Applicant: DAN MCKEEBY
BOX 68
ARLINGTON AZ 85322

Remitter: MINING & DEVELOPMENT CO OF THE SW
7614 NORTH LYNN OAKS RD
SCOTTSDALE AZ 85210
CK 1140

ENTERED IN COMPUTER

Assignor: DEC 18 1997 *[Signature]*

LEASE MANAGEMENT DATA NEW UPDATE PAYMENT

ORIGINAL SERIAL NO.	ASG.	TYPE	ST.	CTY.	FUND SYMBOL	ACRES/UNITS	RATE
AMC 348966-348971							

AMOUNT	ANV. DATE	EXP. DATE	BILL CYC.	S/C	DISTRICT	NEXT BILL	MISC. DATA	U of M	ACTUAL UNITS

ASSIGNMENT SERIAL NO.	ASG.	TYPE	ST.	CTY.	FUND SYMBOL	ACRES/UNITS	RATE

AMOUNT	ANV. DATE	EXP. DATE	BILL CYC.	S/C	DISTRICT	NEXT BILL	MISC. DATA	U of M	ACTUAL UNITS

APPLY REMITTANCE			
ACTION	FUND SYMBOL	CTY.	AMOUNT
FILING FEE			
RENTAL			
UNEARNED			
REFUND			
TOTAL			
AMOUNT DUE			

Remarks:

BY: _____ DATE: _____

Lease in Escrow?
 KGS?
 Auto Escalates?
 Auto Renew?

Of Interest?
 Operating Rights?
 Operator
 Bond Filed?

FOR MMS USE ONLY		
BILLEE	NUMBER	FOREST REFUGE
OCS SECTION		
CODE		

NOTICE!!

These documents have been scanned!

Do not place un-scanned documents beneath this notice!

Do not remove this notice from this file!

GPO Jacket No. 560-102
Print Order 61540
Rise Business Services, LLC
Job=AZ15 7/3/2019




Box Number= AZ15146



Claim Begin-End: AMC348966-ANC348971

2 Correspondence



AZ15146-10

AMC348328-AMC349049

**NO
DOCUMENTS
FOUND**

NO DOCUMENTS FOUND
NO DOCUMENTS FOUND

NOTICE!!

These documents have been scanned!

Do not place un-scanned documents beneath this notice!

Do not remove this notice from this file!

GPO Jacket No. 560-102
Print Order 61540
Rise Business Services, LLC
Job=AZ15 7/3/2019



Box Number= AZ15146



Claim Begin-End: AMC348966-ANC348971

3 Transfers



AZ15146-10

AMC348328-AMC349049

**NO
DOCUMENTS
FOUND**

NO DOCUMENTS FOUND
NO DOCUMENTS FOUND

NOTICE!!

These documents have been scanned!

Do not place un-scanned documents beneath this notice!

Do not remove this notice from this file!

GPO Jacket No. 560-102
Print Order 61540
Rise Business Services, LLC
Job=AZ15 7/3/2019



Box Number= AZ15146



Claim Begin-End: AMC348966-ANC348971

4 Annual Filings



AZ15146-10

AMC348328-AMC349049

UNITED STATES
DEPARTMENT OF THE INTERIOR
BUREAU OF LAND MANAGEMENT
MAINTENANCE FEE PAYMENT FORM FOR
LODE CLAIMS, MILL SITES AND TUNNEL SITES

357576
353354
348179
353193

Remitter Name: RED SAND GROUP, LLC
Mailing Address: 15065 N. 60th STREET
City, State, Zip: SCOTTSDALE, ARIZONA 85254

390060 **348966**

375942
358491
358492

Check here if this is a change of address.

FOR COUNTY RECORDERS USE

No. of claims/sites _____
x \$155 per claim/site
Total due BLM \$ _____

Deposit Account, or credit card (VISA, American Express, Discover, or MasterCard). Payment must be remitted to the BLM State Office where your claim or site is recorded and received on or before September 1. If the payment is mailed, the envelope must be postmarked by a bona fide delivery service on or before September 1 and received at the proper BLM State Office within 15 calendar days after the due date. Payments may also be made by telephone using a credit card. A complete listing of BLM State Offices with their addresses and phone numbers can be found at <http://www.blm.gov>.

2. The maintenance fee for the following claim(s)/site(s) applies to the assessment year 2019.

CLAIM/SITE NAME	BLM SERIAL NO.
The Red Mesa #1	357576
The Red Mesa #2	357577
The Red Mesa #3	357578
The Red Mesa #4	357579
The Red Mesa #5	357580
The Red Mesa #6	357581
The Red Mesa #7	357582
The Red Mesa #8	357583
The Red Mesa #9	357584

Use a separate sheet for additional claim/site names, serial numbers and claimant names and addresses.

(Continued on page 2)

NO. OF CLAIMS 39
AMOUNT 6045
RECEIPT NO. 4245647
INITIALS PER

** BLM-ASO**

RECEIVED
BLM STATE OFFICE
PHOENIX, ARIZONA
2018 AUG 27 10:00
ENTERED
AUG 28 2018
BY: RAM

May be used with the following forms for listing additional mining claims:

Check One.

- Affidavit of Performance of Annual Work
- Maintenance Fee Payment
- Notice of Intent to Hold Mining Claims
- Notice of Non-Liability for Labor and Materials Furnished
- Quit claim Deed

2018 AUG 27 A 10:02
 PHOENIX, ARIZONA
 BLM
 Date
 Stamp

RECEIVED
 DEPT. OF STATE OFFICE

LINE NO	AMC NUMBER	CLAIM/SITE NAME	COUNTY RECORDER DATA (if available)	TWP	RNG	SEC
10	353354	The Sharyn #1	2012-0589254	4-S	5-W	10
11	353355	The Sharyn #2	2012-0589255	4-S	5-W	10
12	353356	The Sharyn #3	2012-0589256	4-S	5-W	10
13	353357	The Sharyn #4	2012-0589257	4-S	5-W	10
14	353358	The Sharyn #5	2012-0589258	4-S	5-W	9
15	353359	The Sharyn #6	2012-0589259	4-S	5-W	9
16	353360	The Sharyn #7	2012-0589260	4-S	5-W	9
17	353361	The Sharyn #8	2012-0589261	4-S	5-W	9
18	353362	The Sharyn #9	2012-0589262	4-S	5-W	3&4
19	353363	The Sharyn #10	2012-0589263	4-S	5-W	10
20	348179	Desert Rose Silca Sand #1	2012-0589265	4-S	5-W	3&4
21	353193	Desert Rose Silca	2012-0589264	4-S	5-W	3&4
22	348181	Desert Rose Silca Sand #3	2012-0589266	4-S	5-W	3
23	348182	Desert Rose Silca Sand #4	2012-0589267	4-S	5-W	3
24	348966	New Desert Rose Silca Sand #1	2012-0589242	4-S	5-W	4
25	348967	New Desert Rose Silca Sand #2	2012-0589243	4-S	5-W	4
26	348968	New Desert Rose Silca Sand #3	2012-0589244	4-S	5-W	3

Form: MCF114
 Revised July 2014

May be used with the following forms for listing additional mining claims:

Check One.

- Affidavit of Performance of Annual Work
- Maintenance Fee Payment
- Notice of Intent to Hold Mining Claims
- Notice of Non-Liability for Labor and Materials Furnished
- Quit claim Deed

BLM
Date
Stamp

PHOENIX, ARIZONA

2018 AUG 27 A 10:02

RECEIVED
BLM ARIZONA STATE OFFICE

LINE NO	AMC NUMBER	CLAIM/SITE NAME	COUNTY RECORDER DATA (if available)	TWP	RNG	SEC
27	348969	New Desert Rose Silca Sand #4	2012-0589245	4-S	5-W	3
28	348970	New Desert Rose Silca Sand #5	2012-0589246	4-S	5-W	3
29	348971	New Desert Rose Silca Sand #6	2012-0589247	4-S	5-W	3
30	375942	Cactus Rose #1	2012-0589248	4-S	5-W	3/4
31	375943	Cactus Rose #2	2012-0589249	4-S	5-W	4
32	375944	Cactus Rose #3	2012-0589250	4-S	5-W	3
33	375945	Cactus Rose #4	2012-0589251	4-S	5-W	3
34	375946	Cactus Rose #5	2012-0589252	4-S	5-W	3
35	375947	Cactus Rose #6	2012-0589253	4-S	5-W	10
36	358491	Tony B	2012-0589268	4-S	5-W	15
37	358492	George B	2012-0589269	4-S	5-W	15
38	390062	The Wild Goose #1	2012-0589270	4-S	5-W	3
39	390063	The Wild Goose #2	2012-0589271	4-S	5-W	3

Form: MCF114
Revised July 2014

United States Department of the Interior
Bureau of Land Management
 DIV OF LANDS, MINRLS & ENERGY
 ONE N CENTRAL AVE
 PHOENIX, AZ 85004 -4427
 Phone: 602-417-9200

Receipt

No:

4245647

Transaction #: 4361100	
Date of Transaction: 08/27/2018	
CUSTOMER:	
RED SAND GROUP LLC 15065 N 60TH ST SCOTTSDALE, AZ 85254-2467 US	

LINE #	QTY	DESCRIPTION	REMARKS	UNIT PRICE	TOTAL
1	1.00	LOCATABLE MINERALS / MINING CLAIMS-NOT NEW-UNADJUD, ONE AUTH NO. ONLY / MINING CLAIM MONEY RECEIVED CASES: AMC357576/\$6045.00	2019 MAINT/39	- n/a -	6045.00
TOTAL:					\$6,045.00

PAYMENT INFORMATION					
1	AMOUNT:	6045.00	POSTMARKED:	N/A	
	TYPE:	CHECK	RECEIVED:	08/27/2018	
	CHECK NO:	1048			
	NAME:	RED SAND GROUP LLC 15065 N 60TH ST SCOTTSDALE AZ 85254-2467 US			

REMARKS

This receipt was generated by the automated BLM Collections and Billing System and is a paper representation of a portion of the official electronic record contained therein.

UNITED STATES
DEPARTMENT OF THE INTERIOR
BUREAU OF LAND MANAGEMENT
MAINTENANCE FEE PAYMENT FORM FOR
LODE CLAIMS, MILL SITES AND TUNNEL SITES

357576
353354

Remitter Name: RED SAND GROUP, LLC
Mailing Address: 15065 N. 60th STREET
City, State, Zip: SCOTTSDALE, ARIZONA 85254

390060 348179
353193
348966
358491

Check here if this is a change of address.

FOR COUNTY RECORDERS USE

No. of claims/sites 39
x \$155 per claim/site 6,045
Total due BLM \$ 6,045

Deposit Account, or credit card (VISA, American Express, Discover, or MasterCard). Payment must be remitted to the BLM State Office where your claim or site is recorded and recieved on or before September 1. If the payment is mailed, the envelope must be postmarked by a bona fide delivery service on or before September 1 and recieved at the proper BLM State Office within 15 calendar days after the due date. Payments may also be made by telephone using a credit card. A complete listing of BLM State Offices with their addresses and phone numbers can be found at <http://www.blm.gov>.

2. The maintenance fee for the following claim(s)/site(s) applies to the assment year _____.

CLAIM/SITE NAME	BLM SERIAL NO.
The Red Mesa #1	357576 7
The Red Mesa #2	357577
The Red Mesa #3	357578
The Red Mesa #4	357579
The Red Mesa #5	357580
The Red Mesa #6	357581
The Red Mesa #7	357582
The Red Mesa #8	357583
The Red Mesa #9	357584 J
PHOENIX, ARIZONA	

Use a separate sheet for additional claim/site names, drial numbers and claimant names and addresses.

39152079

(Continued on page 2)

2017 AUG 23 10:53

RECEIVED
BLM STATE OFFICE

ENTERED
AUG 25 2017
BY: Ram

SUPPLEMENTAL ATTACHMENT

May be used with the following forms for listing additional mining claims:
Check One.

- Affidavit of Performance of Annual Work
- Maintenance Fee Payment
- Notice of Intent to Hold Mining Claims
- Notice of Non-Liability for Labor and Materials Furnished
- Quit claim Deed

RECEIVED
BLM STATE OFFICE
2011 AUG 23 A 10:53
PHOENIX, ARIZONA
BLM
Date
Stamp

LINE NO	AMC NUMBER	CLAIM/SITE NAME	COUNTY RECORDER DATA (if available)	TWP	RNG	SEC
10	353354	The Sharyn #1	2012-0589254	4-S	5-W	10
11	353355	The Sharyn #2	2012-0589255	4-S	5-W	10
12	353356	The Sharyn #3	2012-0589256	4-S	5-W	10
13	353357	The Sharyn #4	2012-0589257	4-S	5-W	10
14	353358	The Sharyn #5	2012-0589258	4-S	5-W	9
15	353359	The Sharyn #6	2012-0589259	4-S	5-W	9
16	353360	The Sharyn #7	2012-0589260	4-S	5-W	9
17	353361	The Sharyn #8	2012-0589261	4-S	5-W	9
18	353362	The Sharyn #9	2012-0589262	4-S	5-W	3&4
19	353363	The Sharyn #10	2012-0589263	4-S	5-W	10
20	348179	Desert Rose Silca Sand #1	2012-0589265	4-S	5-W	3&4
21	353193	Desert Rose Silca	2012-0589264	4-S	5-W	3&4
22	348181	Desert Rose Silca Sand #3	2012-0589266	4-S	5-W	3
23	348182	Desert Rose Silca Sand #4	2012-0589267	4-S	5-W	3
24	348966	New Desert Rose Silca Sand #1	2012-0589242	4-S	5-W	4
25	348967	New Desert Rose Silca Sand #2	2012-0589243	4-S	5-W	4
26	348968	New Desert Rose Silca Sand #3	2012-0589244	4-S	5-W	3

Form: MCF114
Revised July 2014

SUPPLEMENTAL ATTACHMENT

May be used with the following forms for listing additional mining claims:

Check One.

- Affidavit of Performance of Annual Work
- Maintenance Fee Payment
- Notice of Intent to Hold Mining Claims
- Notice of Non-Liability for Labor and Materials Furnished
- Quit claim Deed

BLM Date Stamp	2011 AUG 23 A 10: 53 PHOENIX, ARIZONA RECEIVED STATE OFFICE
----------------------	--

LINE NO	AMC NUMBER	CLAIM/SITE NAME	COUNTY RECORDER DATA (if available)	TWP	RNG	SEC
27	348969	New Desert Rose Silca Sand #4	2012-0589245	4-S	5-W	3
28	348970	New Desert Rose Silca Sand #5	2012-0589246	4-S	5-W	3
29	348971	New Desert Rose Silca Sand #6	2012-0589247	4-S	5-W	3
30	375942	Cactus Rose #1	2012-0589248	4-S	5-W	3/4
31	375943	Cactus Rose #2	2012-0589249	4-S	5-W	4
32	375944	Cactus Rose #3	2012-0589250	4-S	5-W	3
33	375945	Cactus Rose #4	2012-0589251	4-S	5-W	3
34	375946	Cactus Rose #5	2012-0589252	4-S	5-W	3
35	375947	Cactus Rose #6	2012-0589253	4-S	5-W	10
36	358491	Tony B	2012-0589268	4-S	5-W	15
37	358492	George B	2012-0589269	4-S	5-W	15
38	390062	The Wild Goose #1	2012-0589270	4-S	5-W	3
39	390063	The Wild Goose #2	2012-0589271	4-S	5-W	3

Form: MCF114
Revised July 2014

United States Department of the Interior
Bureau of Land Management
 DIV OF LANDS, MINRLS & ENERGY
 ONE N CENTRAL AVE
 PHOENIX, AZ 85004 -4427
 Phone: 602-417-9200

Receipt

No: 3952079

Transaction #: 4061811	
Date of Transaction: 08/23/2017	
CUSTOMER:	
RED SAND GROUP LLC 15065 N 60TH ST SCOTTSDALE, AZ 85254-2467 US	

LINE #	QTY	DESCRIPTION	REMARKS	UNIT PRICE	TOTAL
1	1.00	LOCATABLE MINERALS / MINING CLAIMS- NOT NEW-UNADJUD, ONE AUTH NO. ONLY / MINING CLAIM MONEY RECEIVED CASES: AMC357576/\$6045.00	MAINT 2018/39	- n/a -	6045.00
TOTAL:					\$6,045.00

PAYMENT INFORMATION			
1	AMOUNT:	6045.00	POSTMARKED: N/A
	TYPE:	CHECK	RECEIVED: 08/23/2017
	CHECK NO:	1042	
	NAME:	RED SAND GROUP LLC 15065 N 60TH ST SCOTTSDALE AZ 85254-2467 US	

REMARKS

This receipt was generated by the automated BLM Collections and Billing System and is a paper representation of a portion of the official electronic record contained therein.

UNITED STATES
DEPARTMENT OF THE INTERIOR
BUREAU OF LAND MANAGEMENT
**MAINTENANCE FEE PAYMENT FORM FOR
LODE CLAIMS, MILL SITES AND TUNNEL SITES**

357576
353354
348179
353193
348966
375942
358491
390060

Remitter Name: RED SAND GROUP, LLC
Mailing Address: 15065 N. 60th STREET
City, State, Zip: SCOTTSDALE, ARIZONA 85254

Check here if this is a change of address.

FOR COUNTY RECORDERS USE

No. of claims/sites 39
x \$155 per claim/site
Total due BLM \$ 6045.00
PK

Deposit Account, or credit card (VISA, American Express, Discover, or MasterCard). Payment must be remitted to the BLM State Office where your claim or site is recorded and recieved on or before September 1. If the payment is mailed, the envelope must be postmarked by a bona fide delivery service on or before September 1 and recieved at the proper BLM State Office within 15 calendar days after the due date. Payments may also be made by telephone using a credit card. A complete listing of BLM State Offices with their addresses and phone numbers can be found at <http://www.blm.gov>.

2. The maintenance fee for the following claim(s)/site(s) applies to the assment year 2017.

CLAIM/SITE NAME	BLM SERIAL NO.
The Red Mesa #1	357576
The Red Mesa #2	357577
The Red Mesa #3	357578
The Red Mesa #4	357579
The Red Mesa #5	357580
The Red Mesa #6	357581
The Red Mesa #7	357582
The Red Mesa #8	357583
The Red Mesa #9	357584

Use a separate sheet for additional claim/site names, drial numbers and claimant names and addresses.

(Continued on page 2)

RECEIVED
BLM AZ STATE OFFICE
2016 SEP - 1 A 10:43
PHOENIX, ARIZONA

RECEIVED
SEP 02 2016
BY: Ram

SUPPLEMENTAL ATTACHMENT

May be used with the following forms for listing additional mining claims:
Check One.

- Affidavit of Performance of Annual Work
- Maintenance Fee Payment
- Notice of Intent to Hold Mining Claims
- Notice of Non-Liability for Labor and Materials Furnished
- Quit claim Deed

RECEIVED
 BLM AZ STATE OFFICE
 PHOENIX, ARIZONA
 2016 SEP - 1 A 10:43
 BLM Date Stamp

LINE NO	AMC NUMBER	CLAIM/SITE NAME	COUNTY RECORDER DATA (if available)	TWP	RNG	SEC
10	353354	The Sharyn #1	2012-0589254	4-S	5-W	10
11	353355	The Sharyn #2	2012-0589255	4-S	5-W	10
12	353356	The Sharyn #3	2012-0589256	4-S	5-W	10
13	353357	The Sharyn #4	2012-0589257	4-S	5-W	10
14	353358	The Sharyn #5	2012-0589258	4-S	5-W	9
15	353359	The Sharyn #6	2012-0589259	4-S	5-W	9
16	353360	The Sharyn #7	2012-0589260	4-S	5-W	9
17	353361	The Sharyn #8	2012-0589261	4-S	5-W	9
18	353362	The Sharyn #9	2012-0589262	4-S	5-W	3&4
19	353363	The Sharyn #10	2012-0589263	4-S	5-W	10
20	348179	Desert Rose Silca Sand #1	2012-0589265	4-S	5-W	3&4
21	353193	Desert Rose Silca	2012-0589264	4-S	5-W	3&4
22	348181	Desert Rose Silca Sand #3	2012-0589266	4-S	5-W	3
23	348182	Desert Rose Silca Sand #4	2012-0589267	4-S	5-W	3
24	348966	New Desert Rose Silca Sand #1	2012-0589242	4-S	5-W	4
25	348967	New Desert Rose Silca Sand #2	2012-0589243	4-S	5-W	4
26	348968	New Desert Rose Silca Sand #3	2012-0589244	4-S	5-W	3

Form: MCF114
Revised July 2014

SUPPLEMENTAL ATTACHMENT

May be used with the following forms for listing additional mining claims:
Check One.

- Affidavit of Performance of Annual Work
- Maintenance Fee Payment
- Notice of Intent to Hold Mining Claims
- Notice of Non-Liability for Labor and Materials Furnished
- Quit claim Deed

BLM
Date
Stamp

2016 SEP - 1 A 10:43
PHOENIX, ARIZONA

RECEIVED
BLM AZ STATE OFFICE

LINE NO	AMC NUMBER	CLAIM/SITE NAME	COUNTY RECORDER DATA (if available)	TWP	RNG	SEC
27	348969	New Desert Rose Silca Sand #4	2012-0589245	4-S	5-W	3
28	348970	New Desert Rose Silca Sand #5	2012-0589246	4-S	5-W	3
29	348971	New Desert Rose Silca Sand #6	2012-0589247	4-S	5-W	3
30	375942	Cactus Rose #1	2012-0589248	4-S	5-W	3/4
31	375943	Cactus Rose #2	2012-0589249	4-S	5-W	4
32	375944	Cactus Rose #3	2012-0589250	4-S	5-W	3
33	375945	Cactus Rose #4	2012-0589251	4-S	5-W	3
34	375946	Cactus Rose #5	2012-0589252	4-S	5-W	3
35	375947	Cactus Rose #6	2012-0589253	4-S	5-W	10
36	358491	Tony B	2012-0589268	4-S	5-W	15
37	358492	George B	2012-0589269	4-S	5-W	15
38	390062	The Wild Goose #1	2012-0589270	4-S	5-W	3
39	390063	The Wild Goose #2	2012-0589271	4-S	5-W	3

Form: MCF114
Revised July 2014

United States Department of the Interior
Bureau of Land Management
 DIV OF LANDS, MINRLS & ENERGY
 ONE N CENTRAL AVE
 PHOENIX, AZ 85004 -4427
 Phone: 602-417-9200

Receipt

No: 3649644

Transaction #: 3753634	
Date of Transaction: 09/01/2016	
CUSTOMER:	
THE RED SAND GROUP 15065 N 60TH ST SCOTTSDALE,AZ 85254-2467 US	

LINE #	QTY	DESCRIPTION	REMARKS	UNIT PRICE	TOTAL
1	1.00	LOCATABLE MINERALS / MINING CLAIMS- NOT NEW-UNADJUD, ONE AUTH NO. ONLY / MINING CLAIM MONEY RECEIVED CASES: AMC357576/\$6045.00	2017 MAINT (39)	- n/a -	6045.00
TOTAL:					\$6,045.00

PAYMENT INFORMATION					
1	AMOUNT:	5733.75	POSTMARKED:	N/A	
	TYPE:	CHECK	RECEIVED:	09/01/2016	
	CHECK NO:	1038			
	NAME:	RED SAND GROUP LLC 15065 N 60TH ST SCOTTSDALE AZ 85254			
2	AMOUNT:	311.25	POSTMARKED:	N/A	
	TYPE:	CHECK	RECEIVED:	09/01/2016	
	CHECK NO:	17432950221			
	NAME:	RED SAND GROUP LLC			

REMARKS

This receipt was generated by the automated BLM Collections and Billing System and is a paper representation of a portion of the official electronic record contained therein.

UNITED STATES
DEPARTMENT OF THE INTERIOR
BUREAU OF LAND MANAGEMENT
**MAINTENANCE FEE PAYMENT FORM FOR
LODE CLAIMS, MILL SITES, AND TUNNEL SITES**

348966
375942
353354
348179

Remitter Name: RED SAND GROUP LLC
Mailing Address: 15005 N. 60TH STREET
City, State, Zip: SCOTTSDALE, AZ 85254

357576 358492 353193
390060 358491

RECEIVED
BLM AZ STATE OFFICE
PHOENIX, ARIZONA
AUG 31 10 08 AM '15
FOR COUNTY RECORDER'S USE

Check here if this is a change of address.

No. of claims/sites 39
x \$155 per claim/site
Total due BLM \$ 6045⁰⁰

- The maintenance fee may be paid by cash, check, money order, Bureau of Land Management (BLM) Declining Deposit Account, or credit card (VISA, American Express, Discover, or MasterCard). Payments must be remitted to the BLM State Office where your claim or site is recorded and received on or before September 1. If the payment is mailed, the envelope must be postmarked by a bona fide delivery service on or before September 1 and received at the proper BLM State Office within 15 calendar days after the due date. Payments may also be made by telephone using a credit card. A complete listing of BLM State Offices with their addresses and phone numbers can be found at <http://www.blm.gov>.
- The maintenance fee for the following claim(s)/site(s) applies to the assessment year _____.

CLAIM/SITE NAME	BLM SERIAL NO.
NEW DESERT ROSE SILICA SAND #4	348969 ⁷
NEW DESERT ROSE SILICA SAND #5	348970
NEW DESERT ROSE SILICA SAND #6	348971
CACTUS ROSE #1	375942 ⁷
CACTUS ROSE #2	375943
CACTUS ROSE #3	375944
CACTUS ROSE #4	375945
CACTUS ROSE #5	375946
CACTUS ROSE #6	375947

Use a separate sheet for additional claim/site names, serial numbers, and claimant names and addresses.

ENTERED
SEP 01 2015
BY: RSM

May be used with the following forms for listing additional mining claims:

Check One.

- Affidavit of Performance of Annual Work
- Maintenance Fee Payment
- Notice of Intent to Hold Mining Claims
- Notice of Non-Liability for Labor and Materials Furnished

BLM
Date
Stamp

RECEIVED
 MINERAL STATE OFFICE
 PHOENIX, ARIZONA
 2015 AUG 31 A 9:23

LINE NO	AMC NUMBER	CLAIM/SITE NAME	COUNTY RECORDER DATA (if available)	TWP	RNG	SEC
10	353354	The Sharyn #1	2012-0589254	4-S	5-W	10
11	353355	The Sharyn #2	2012-0589255	4-S	5-W	10
12	353356	The Sharyn #3	2012-0589256	4-S	5-W	10
13	353357	The Sharyn #4	2012-0589257	4-S	5-W	10
14	353358	The Sharyn #5	2012-0589258	4-S	5-W	9
15	353359	The Sharyn #6	2012-0589259	4-S	5-W	9
16	353360	The Sharyn #7	2012-0589260	4-S	5-W	9
17	353361	The Sharyn #8	2012-0589261	4-S	5-W	9
18	353362	The Sharyn #9	2012-0589262	4-S	5-W	3&4
19	353363	The Sharyn #10	2012-0589263	4-S	5-W	10
20	348179	Desert Rose Silca Sand #1	2012-0589265	4-S	5-W	3&4
21	353193	Desert Rose Silca	2012-0589264	4-S	5-W	3&4
22	348181	Desert Rose Silca Sand #3	2012-0589266	4-S	5-W	3
23	348182	Desert Rose Silca Sand #4	2012-0589267	4-S	5-W	3
25	348966	New Desert Rose Silca Sand #1	2012-0589242	4-S	5-W	4
25	348967	New Desert Rose Silca Sand #2	2012-0589243	4-S	5-W	4
26	348968	New Desert Rose Silca Sand #3	2012-0589244	4-S	5-W	3

Form: MCF114
Revised July 2005

May be used with the following forms for listing additional mining claims:

Check One.

- Affidavit of Performance of Annual Work
- Maintenance Fee Payment
- Notice of Intent to Hold Mining Claims
- Notice of Non-Liability for Labor and Materials Furnished

BLM
Date
Stamp

PHOENIX, ARIZONA

2015 AUG 31

RECEIVED
BLM AZ STATE OFFICE

LINE NO	AMC NUMBER	CLAIM/SITE NAME	COUNTY RECORDER DATA (if available)	TWP	RNG	SEC
27	358491	Tony B	2012-0589268	4-S	5-W	15
28	358492	George B	2012-0589269	4-S	5-W	15
29	390062	The Wild Goose #1	2012-0589270	4-S	5-W	3
30	390063	The Wild Goose #2	2012-0589271	4-S	5-W	3
31	357576	The Red Mesa #1	2012-0589274	4-S	5-W	10
32	357577	The Red Mesa #2	2012-0589275	4-S	5-W	10
33	357578	The Red Mesa #3	2012-0589276	4-S	5-W	10
34	357579	The Red Mesa #4	2012-0589277	4-S	5-W	10
35	357580	The Red Mesa #5	2012-0589278	4-S	5-W	10
36	357581	The Red Mesa #6	2012-0589279	4-S	5-W	3
37	357582	The Red Mesa #7	2012-0589280	4-S	5-W	3
38	357583	The Red Mesa #8	2012-0589281	4-S	5-W	4
39	357584	The Red Mesa #9	2012-0589282	4-S	5-W	4

Form: MCF114
Revised July 2005

This form is available from the Arizona Department of mines & Mineral Resources and may be reproduced.

United States Department of the Interior
Bureau of Land Management
 LANDS/RECREATION & PLANNING
 ONE N CENTRAL AVE
 PHOENIX, AZ 85004 -2203
 Phone: 602-417-9200

Receipt

No:

3381111

Transaction #: 3479402	
Date of Transaction: 08/31/2015	
CUSTOMER:	
THE RED SAND GROUP 15065 N 60TH ST SCOTTSDALE, AZ 85254-2467 US	

LINE #	QTY	DESCRIPTION	REMARKS	UNIT PRICE	TOTAL
1	1.00	LOCATABLE MINERALS / MINING CLAIMS-NOT NEW-UNADJUD, ONE AUTH NO. ONLY / MINING CLAIM MONEY RECEIVED CASES: AMC348969/\$6045.00	2016 MAINT/39	- n/a -	6045.00
TOTAL:					\$6,045.00

PAYMENT INFORMATION			
1	AMOUNT:	6045.00	POSTMARKED: N/A
	TYPE:	CHECK	RECEIVED: 08/31/2015
	CHECK NO:	1030	
	NAME:	THE RED SAND GROUP 15065 N 60TH ST SCOTTSDALE AZ 85254-2467 US	

REMARKS

This receipt was generated by the automated BLM Collections and Billing System and is a paper representation of a portion of the official electronic record contained therein.

INTERE
 SEP 01 2015
 BY: *[Signature]*

357576 348179
 358491 348966
 358492 353193
 375942 353354
 390060 355706
 395607 357576
 358491

MAINTENANCE FEE PAYMENT

1 of 4

Claimant Name: The Red Sand Group
 Address: 15065 N. 60th Street
 City: Scottsdale State: Az Zip: 85254
 Telephone: (480) 229-2419
 E-MAIL ADDRESS: bdlind@cox.net
 Signature: _____

RECEIVED
 M AZ STATE OFFICE
 2014 AUG 28 A 11:47
 PHOENIX, ARIZONA
 BLM
 Date
 Stamp

Check here if this is a change of address.

LINE NO	AMC NUMBER	CLAIM/SITE NAME	COUNTY RECORDER DATA (if available)	TWP	RNG	SEC
1	355706	THE KELLY #1	2012-0589232	4-S	5-W	2
2	355707	THE KELLY #2	2012-0589233	4-S	5-W	2
3	355708	THE KELLY #3	2012-0589234	4-S	5-W	2
4	355709	THE KELLY #4	2012-0589235	4-S	5-W	2
5	355710	THE KELLY #5	2012-0589236	4-S	5-W	2
6	355711	THE KELLY #6	2012-0589237	4-S	5-W	2
7	355712	THE KELLY #7	2012-0589238	4-S	5-W	3
8	355713	THE KELLY #8	2012-0589239	4-S	5-W	3
9	355714	THE KELLY #9	2012-0589240	4-S	5-W	3
10	395607	THE KELLY #10	2012-0589241	4-S	5-W	2

List additional claims on Form MCF114.

Bureau of Land Management
 Arizona State Office
www.blm.gov/az/

No. of Claims: 49 x \$155= 7595
 Check No: 1026 Init. SC
 Receipt No.: 3115598
 For BLM Use Only

Form: MCF112
 Revised July 2009

This form is available from the Arizona Department of mines & Mineral Resources and may be reproduced.

10/5c

355706-714
 395607

ENTERED
 SEP 3 2014
 BY: RE

May be used with the following forms for listing additional mining claims:

Check One.

- Affidavit of Performance of Annual Work
- Maintenance Fee Payment
- Notice of Intent to Hold Mining Claims
- Notice of Non-Liability for Labor and Materials Furnished

BLM
Date
Stamp

RECEIVED
 M AZ STATE OFFICE
 2014 AUG 28 A 11:47
 PHOENIX, ARIZONA

LINE NO	AMC NUMBER	CLAIM/SITE NAME	COUNTY RECORDER DATA (if available)	TWP	RNG	SEC
11	358491	Tony B	2012-0589268	4-S	5-W	15
12	358492	George B	2012-0589269	4-S	5-W	15
13	390062	The Wild Goose #1	2012-0589270	4-S	5-W	3
14	390063	The Wild Goose #2	2012-0589271	4-S	5-W	3
15	357576	The Red Mesa #1	2012-0589274	4-S	5-W	10
16	357577	The Red Mesa #2	2012-0589275	4-S	5-W	10
17	357578	The Red Mesa #3	2012-0589276	4-S	5-W	10
18	357579	The Red Mesa #4	2012-0589277	4-S	5-W	10
19	357580	The Red Mesa #5	2012-0589278	4-S	5-W	10
20	357581	The Red Mesa #6	2012-0589279	4-S	5-W	3
21	357582	The Red Mesa #7	2012-0589280	4-S	5-W	3
22	357583	The Red Mesa #8	2012-0589281	4-S	5-W	4
23	357584	The Red Mesa #9	2012-0589282	4-S	5-W	4

Form: MCF114
Revised July 2005

This form is available from the Arizona Department of mines & Mineral Resources and may be reproduced.

B/S

358491-492
390062-063
357576-584

SUPPLEMENTAL ATTACHMENT

May be used with the following forms for listing additional mining claims:

Check One.

- Affidavit of Performance of Annual Work
- Maintenance Fee Payment
- Notice of Intent to Hold Mining Claims
- Notice of Non-Liability for Labor and Materials Furnished

BLM
Date
Stamp

RECEIVED
 U.S. ARIZONA STATE OFFICE
 PHOENIX, ARIZONA
 2014 AUG 28 A 11:47

LINE NO	AMC NUMBER	CLAIM/SITE NAME	COUNTY RECORDER DATA (if available)	TWP	RNG	SEC
24	353354	The Sharyn #1	2012-0589254	4-S	5-W	10
25	353355	The Sharyn #2	2012-0589255	4-S	5-W	10
26	353356	The Sharyn #3	2012-0589256	4-S	5-W	10
27	353357	The Sharyn #4	2012-0589257	4-S	5-W	10
28	353358	The Sharyn #5	2012-0589258	4-S	5-W	9
29	353359	The Sharyn #6	2012-0589259	4-S	5-W	9
30	353360	The Sharyn #7	2012-0589260	4-S	5-W	9
31	353361	The Sharyn #8	2012-0589261	4-S	5-W	9
32	353362	The Sharyn #9	2012-0589262	4-S	5-W	3&4
33	353363	The Sharyn #10	2012-0589263	4-S	5-W	10
34	348179	Desert Rose Silca Sand #1	2012-0589265	4-S	5-W	3&4
35	353193	Desert Rose Silca	2012-0589264	4-S	5-W	3&4
36	348181	Desert Rose Silca Sand #3	2012-0589266	4-S	5-W	3
37	348182	Desert Rose Silca Sand #4	2012-0589267	4-S	5-W	3
38	348966	New Desert Rose Silca Sand #1	2012-0589242	4-S	5-W	4
39	348967	New Desert Rose Silca Sand #2	2012-0589243	4-S	5-W	4
40	348968	New Desert Rose Silca Sand #3	2012-0589244	4-S	5-W	3

Form: MCF114
Revised July 2005

This form is available from the Arizona Department of mines & Mineral Resources and may be reproduced

17/68
 353354-363
 348179
 348181-182
 353193
 348966-968

SUPPLEMENTAL ATTACHMENT

May be used with the following forms for listing additional mining claims:

Check One.

- Affidavit of Performance of Annual Work
- Maintenance Fee Payment
- Notice of Intent to Hold Mining Claims
- Notice of Non-Liability for Labor and Materials Furnished

BLM
Date
Stamp

RECEIVED
 U.S. DEPARTMENT OF THE INTERIOR
 BUREAU OF LAND MANAGEMENT
 PHOENIX, ARIZONA
 2014 AUG 28 AM 11:47
 U.S. DEPARTMENT OF THE INTERIOR
 BUREAU OF LAND MANAGEMENT
 PHOENIX, ARIZONA

LINE NO	AMC NUMBER	CLAIM/SITE NAME	COUNTY RECORDER DATA (if available)	TWP	RNG	SEC
41	348969	New Desert Rose Silca Sand #4	2012-0589245	4-S	5-W	3
42	348970	New Desert Rose Silca Sand #5	2012-0589246	4-S	5-W	3
43	348971	New Desert Rose Silca Sand #6	2012-0589247	4-S	5-W	3
44	375942	Cactus Rose #1	2012-0589248	4-S	5-W	3/4
45	375943	Cactus Rose #2	2012-0589249	4-S	5-W	4
46	375944	Cactus Rose #3	2012-0589250	4-S	5-W	3
47	375945	Cactus Rose #4	2012-0589251	4-S	5-W	3
48	375946	Cactus Rose #5	2012-0589252	4-S	5-W	3
49	375947	Cactus Rose #6	2012-0589253	4-S	5-W	10

Form: MCF114
Revised July 2005

This form is available from the Arizona Department of mines & Mineral Resources and may be reproduced

9/15

348969-971
375942-947

United States Department of the Interior
Bureau of Land Management
 LANDS/RECREATION & PLANNING
 ONE N CENTRAL AVE
 PHOENIX, AZ 85004 -2203
 Phone: 602-417-9200

Receipt

No: 3115598

Transaction #: 3207340	
Date of Transaction: 08/28/2014	
CUSTOMER:	
THE RED SAND GROUP 15065 N 60TH ST SCOTTSDALE, AZ 85254-2467 US	

LINE #	QTY	DESCRIPTION	REMARKS	UNIT PRICE	TOTAL
1	1.00	LOCATABLE MINERALS / MINING CLAIMS- NOT NEW-UNADJUD, ONE AUTH NO. ONLY / MINING CLAIM MONEY RECEIVED CASES: AMC355706/\$7595.00	MAINT (49) 2015	- n/a -	7595.00
TOTAL:					\$7,595.00

PAYMENT INFORMATION			
1	AMOUNT:	7595.00	POSTMARKED: N/A
	TYPE:	CHECK	RECEIVED: 08/28/2014
	CHECK NO:	1026	
	NAME:	THE RED SAND GROUP 15065 N 60TH ST SCOTTSDALE AZ 85254-2467 US	

REMARKS

This receipt was generated by the automated BLM Collections and Billing System and is a paper representation of a portion of the official electronic record contained therein.

AMC 355706
 AMC 358492
 AMC 357576
 AMC 390060
 AMC 353354
 AMC 353199
 AMC 348966
 AMC 375942

MAINTENANCE FEE PAYMENT

1 of 4

Claimant Name: The Red Sand Group
 Address: 15065 N. 60th Street
 City: Scottsdale State: Az Zip: 85254
 Telephone: (480) 229-2419
 E-MAIL ADDRESS: bdlind@cox.net
 Signature: _____

RECEIVED
 BLM AZ STATE OFFICE
 2013 AUG 29 A 9: 11
 PHOENIX, ARIZONA
 BLM Date Stamp

Check here if this is a change of address.

LINE NO	AMC NUMBER	CLAIM/SITE NAME	COUNTY RECORDER DATA (if available)	TWP	RNG	SEC
1	355706	THE KELLY #1	2012-0589232	4-S	5-W	2
2	355707	THE KELLY #2	2012-0589233	4-S	5-W	2
3	355708	THE KELLY #3	2012-0589234	4-S	5-W	2
4	355709	THE KELLY #4	2012-0589235	4-S	5-W	2
5	355710	THE KELLY #5	2012-0589236	4-S	5-W	2
6	355711	THE KELLY #6	2012-0589237	4-S	5-W	2
7	355712	THE KELLY #7	2012-0589238	4-S	5-W	3
8	355713	THE KELLY #8	2012-0589239	4-S	5-W	3
9	355714	THE KELLY #9	2012-0589240	4-S	5-W	3
10	395607	THE KELLY #10	2012-0589241	4-S	5-W	2

List additional claims on Form MCF114.

Bureau of Land Management
 Arizona State Office
 www.blm.gov/az/

No. of Claims: 51 x \$140 = 7140
 Check No: 1013 Init. SC
 Receipt No.: 2868411
 For BLM Use Only

Form: MCF112
 Revised July 2009

This form is available from the Arizona Department of mines & Mineral Resources and may be reproduced.

ENTERED
 SEP 06 2013
 BY: [Signature]

ke

SUPPLEMENTAL ATTACHMENT

May be used with the following forms for listing additional mining claims:

Check One.

- Affidavit of Performance of Annual Work
- Maintenance Fee Payment
- Notice of Intent to Hold Mining Claims
- Notice of Non-Liability for Labor and Materials Furnished

BLM
Date
Stamp

PHOENIX, ARIZONA

2013 AUG 29 A 9:15

RECEIVED
BLM AZ STATE OFFICE

LINE NO	AMC NUMBER	CLAIM/SITE NAME	COUNTY RECORDER DATA (if available)	TWP	RNG	SEC
11	358491	Tony B	2012-0589268	4-S	5-W	15
12	358492	George B	2012-0589269	4-S	5-W	15
13	390062	The Wild Goose #1	2012-0589270	4-S	5-W	3
14	390063	The Wild Goose #2	2012-0589271	4-S	5-W	3
15	390060	The Viking #1	2012-0589272	4-S	5-W	4
16	390061	The Viking #2	2012-0589273	4-S	5-W	4
17	357576	The Red Mesa #1	2012-0589274	4-S	5-W	10
18	357577	The Red Mesa #2	2012-0589275	4-S	5-W	10
19	357578	The Red Mesa #3	2012-0589276	4-S	5-W	10
20	357579	The Red Mesa #4	2012-0589277	4-S	5-W	10
21	357580	The Red Mesa #5	2012-0589278	4-S	5-W	10
22	357581	The Red Mesa #6	2012-0589279	4-S	5-W	3
23	357582	The Red Mesa #7	2012-0589280	4-S	5-W	3
24	357583	The Red Mesa #8	2012-0589281	4-S	5-W	4
25	357584	The Red Mesa #9	2012-0589282	4-S	5-W	4

Form: MCF114
Revised July 2005

This form is available from the Arizona Department of mines & Mineral Resources and may be reproduced.

7/12

SUPPLEMENTAL ATTACHMENT

May be used with the following forms for listing additional mining claims:

Check One.

- Affidavit of Performance of Annual Work
- Maintenance Fee Payment
- Notice of Intent to Hold Mining Claims
- Notice of Non-Liability for Labor and Materials Furnished

BLM
Date
Stamp

2013 AUG 29 A 9:15

PHOENIX, ARIZONA

RECEIVED
BLM AZ STATE OFFICE

LINE NO	AMC NUMBER	CLAIM/SITE NAME	COUNTY RECORDER DATA (if available)	TWP	RNG	SEC
26	353354	The Sharyn #1	2012-0589254	4-S	5-W	10
27	353355	The Sharyn #2	2012-0589255	4-S	5-W	10
28	353356	The Sharyn #3	2012-0589256	4-S	5-W	10
29	353357	The Sharyn #4	2012-0589257	4-S	5-W	10
30	353358	The Sharyn #5	2012-0589258	4-S	5-W	9
31	353359	The Sharyn #6	2012-0589259	4-S	5-W	9
32	353360	The Sharyn #7	2012-0589260	4-S	5-W	9
33	353361	The Sharyn #8	2012-0589261	4-S	5-W	9
34	353362	The Sharyn #9	2012-0589262	4-S	5-W	3&4
35	353363	The Sharyn #10	2012-0589263	4-S	5-W	10
36	353193	Desert Rose Silca	2012-0589264	4-S	5-W	3&4
37	348179	Desert Rose Silca Sand #1	2012-0589265	4-S	5-W	3&4
38	348181	Desert Rose Silca Sand #3	2012-0589266	4-S	5-W	3
39	348182	Desert Rose Silca Sand #4	2012-0589267	4-S	5-W	3
40	348966	New Desert Rose Silca Sand #1	2012-0589242	4-S	5-W	4
41	348967	New Desert Rose Silca Sand #2	2012-0589243	4-S	5-W	4
42	348968	New Desert Rose Silca Sand #3	2012-0589244	4-S	5-W	3

Form: MCF114
Revised July 2005

This form is available from the Arizona Department of mines & Mineral Resources and may be reproduced.

17/15e

SUPPLEMENTAL ATTACHMENT

May be used with the following forms for listing additional mining claims:

Check One.

- Affidavit of Performance of Annual Work
- Maintenance Fee Payment
- Notice of Intent to Hold Mining Claims
- Notice of Non-Liability for Labor and Materials Furnished

BLM
Date
Stamp

RECEIVED
 BLM-AZ-STATE OFFICE
 2013 AUG 29 A 9:15
 PHOENIX, ARIZONA

LINE NO	AMC NUMBER	CLAIM/SITE NAME	COUNTY RECORDER DATA (if available)	TWP	RNG	SEC
43	348969	New Desert Rose Silca Sand #4	2012-0589245	4-S	5-W	3
44	348970	New Desert Rose Silca Sand #5	2012-0589246	4-S	5-W	3
45	348971	New Desert Rose Silca Sand #6	2012-0589247	4-S	5-W	3
46	375942	Cactus Rose #1	2012-0589248	4-S	5-W	3/4
47	375943	Cactus Rose #2	2012-0589249	4-S	5-W	4
48	375944	Cactus Rose #3	2012-0589250	4-S	5-W	3
49	375945	Cactus Rose #4	2012-0589251	4-S	5-W	3
50	375946	Cactus Rose #5	2012-0589252	4-S	5-W	3
51	375947	Cactus Rose #6	2012-0589253	4-S	5-W	10

Form: MCF114
Revised July 2005

This form is available from the Arizona Department of mines & Mineral Resources and may be reproduced.

9/10

United States Department of the Interior
Bureau of Land Management
 LANDS/RECREATION & PLANNING
 ONE N CENTRAL AVE
 PHOENIX, AZ 85004 -2203
 Phone: 602-417-9200

Receipt

No: 2868411

Transaction #: 2954368	
Date of Transaction: 08/29/2013	
CUSTOMER:	
THE RED SAND GROUP 15065 N 60TH ST SCOTTSDALE,AZ 85254-2467 US	

LINE #	QTY	DESCRIPTION	REMARKS	UNIT PRICE	TOTAL
1	1.00	LOCATABLE MINERALS / MINING CLAIMS- NOT NEW-UNADJUD,ONE AUTH NO. ONLY / MINING CLAIM MONEY RECEIVED CASES: AMC355706/\$7140.00	MAINT (51) 2014	- n/a -	7140.00
TOTAL:					\$7,140.00

PAYMENT INFORMATION			
1	AMOUNT:	7140.00	POSTMARKED: N/A
	TYPE:	CHECK	RECEIVED: 08/29/2013
	CHECK NO:	1013	
	NAME:	RED SAND GROUP LLC 15065 N 60TH ST SCOTTSDALE AZ 85254-2467 US	

REMARKS

This receipt was generated by the automated BLM Collections and Billing System and is a paper representation of a portion of the official electronic record contained therein.

390060
 357576
 355706
 348179
 348966
 353193
 353354
 375942

AMC395607

MAINTENANCE FEE PAYMENT

1 of 4

Claimant Name: The Red Sand Group
 Address: 15065 N. 60th Street
 City: Scottsdale State: Az Zip: 85254
 Telephone: (480) 229-2419
 E-MAIL ADDRESS: bdlind@cox.net
 Signature: _____

RECEIVED
 BLM AZ STATE OFFICE
 2012 AUG 28 A 9:50
 PHOENIX, ARIZONA
 BLM Date Stamp

Check here if this is a change of address.

LINE NO	AMC NUMBER	CLAIM/SITE NAME	COUNTY RECORDER DATA (if available)	TWP	RNG	SEC
1	355706	THE KELLY #1	2012-0589232	4-S	5-W	2
2	355707	THE KELLY #2	2012-0589233	4-S	5-W	2
3	355708	THE KELLY #3	2012-0589234	4-S	5-W	2
4	355709	THE KELLY #4	2012-0589235	4-S	5-W	2
5	355710	THE KELLY #5	2012-0589236	4-S	5-W	2
6	355711	THE KELLY #6	2012-0589237	4-S	5-W	2
7	355712	THE KELLY #7	2012-0589238	4-S	5-W	3
8	355713	THE KELLY #8	2012-0589239	4-S	5-W	3
9	355714	THE KELLY #9	2012-0589240	4-S	5-W	3
10	395607	THE KELLY #10	2012-0589241	4-S	5-W	2

List additional claims on Form MCF114.

Bureau of Land Management
 Arizona State Office
 www.blm.gov/az/

No. of Claims: 51 x \$140 = 7140.
 Check No: CASH (checks) dit. 50
 Receipt No.: 3642260
 For BLM Use Only

Form: MCF112
 Revised July 2009

This form is available from the Arizona Department of mines & Mineral Resources and may be reproduced.

check #1 = 0008143335 *
 #2 = 1124 *
 #3 = 0008143326 *
 #4 = 2046 *
 #5 =

ENTERED IN COMPUTER
 RE 9.10.12

10/9

SUPPLEMENTAL ATTACHMENT

May be used with the following forms for listing additional mining claims:

Check One.

- Affidavit of Performance of Annual Work
- Maintenance Fee Payment
- Notice of Intent to Hold Mining Claims
- Notice of Non-Liability for Labor and Materials Furnished

BLM
Date
Stamp

PHOENIX, ARIZONA

RECEIVED
BLM AZ STATE OFFICE
2012 AUG 28 A 9:50

LINE NO	AMC NUMBER	CLAIM/SITE NAME	COUNTY RECORDER DATA (if available)	TWP	RNG	SEC
11	358491	Tony B	2012-0589268	4-S	5-W	15
12	358492	George B	2012-0589269	4-S	5-W	15
13	390062	The Wild Goose #1	2012-0589270	4-S	5-W	3
14	390063	The Wild Goose #2	2012-0589271	4-S	5-W	3
15	390060	The Viking #1	2012-0589272	4-S	5-W	4
16	390061	The Viking #2	2012-0589273	4-S	5-W	4
17	357576	The Red Mesa #1	2012-0589274	4-S	5-W	10
18	357577	The Red Mesa #2	2012-0589275	4-S	5-W	10
19	357578	The Red Mesa #3	2012-0589276	4-S	5-W	10
20	357579	The Red Mesa #4	2012-0589277	4-S	5-W	10
21	357580	The Red Mesa #5	2012-0589278	4-S	5-W	10
22	357581	The Red Mesa #6	2012-0589279	4-S	5-W	3
23	357582	The Red Mesa #7	2012-0589280	4-S	5-W	3
24	357583	The Red Mesa #8	2012-0589281	4-S	5-W	4
25	357584	The Red Mesa #9	2012-0589282	4-S	5-W	4

Form: MCF114
Revised July 2005

This form is available from the Arizona Department of mines & Mineral Resources and may be reproduced.

15/

SUPPLEMENTAL ATTACHMENT

May be used with the following forms for listing additional mining claims:

Check One.

- Affidavit of Performance of Annual Work
- Maintenance Fee Payment
- Notice of Intent to Hold Mining Claims
- Notice of Non-Liability for Labor and Materials Furnished

BLM
Date
Stamp

PHOENIX, ARIZONA

2012 AUG 28 A 9 50

RECEIVED
BLM AZ STATE OFFICE

LINE NO	AMC NUMBER	CLAIM/SITE NAME	COUNTY RECORDER DATA (if available)	TWP	RNG	SEC
✓ 26	353354	The Sharyn #1	2012-0589254	4-S	5-W	10
✓ 27	353355	The Sharyn #2	2012-0589255	4-S	5-W	10
✓ 28	353356	The Sharyn #3	2012-0589256	4-S	5-W	10
✓ 29	353357	The Sharyn #4	2012-0589257	4-S	5-W	10
✓ 30	353358	The Sharyn #5	2012-0589258	4-S	5-W	9
✓ 31	353359	The Sharyn #6	2012-0589259	4-S	5-W	9
✓ 32	353360	The Sharyn #7	2012-0589260	4-S	5-W	9
✓ 33	353361	The Sharyn #8	2012-0589261	4-S	5-W	9
✓ 34	353362	The Sharyn #9	2012-0589262	4-S	5-W	3&4
✓ 35	353363	The Sharyn #10	2012-0589263	4-S	5-W	10
✓ 36	353193	Desert Rose Silca	2012-0589264	4-S	5-W	3&4
✓ 37	348179	Desert Rose Silca Sand #1	2012-0589265	4-S	5-W	3&4
✓ 38	348181	Desert Rose Silca Sand #3	2012-0589266	4-S	5-W	3
✓ 39	348182	Desert Rose Silca Sand #4	2012-0589267	4-S	5-W	3
40	348966	New Desert Rose Silca Sand #1	2012-0589242	4-S	5-W	4
41	348967	New Desert Rose Silca Sand #2	2012-0589243	4-S	5-W	4
42	348968	New Desert Rose Silca Sand #3	2012-0589244	4-S	5-W	3

Form: MCF114
Revised July 2005

This form is available from the Arizona Department of mines & Mineral Resources and may be reproduced.

17/5c

RECEIVED
BLM AZ STATE OFFICE
2012 AUG 28 A 9:50
PHOENIX, ARIZONA
BLM
Date
Stamp

May be used with the following forms for listing additional mining claims:

Check One.

- Affidavit of Performance of Annual Work
- Maintenance Fee Payment
- Notice of Intent to Hold Mining Claims
- Notice of Non-Liability for Labor and Materials Furnished

LINE NO	AMC NUMBER	CLAIM/SITE NAME	COUNTY RECORDER DATA (if available)	TWP	RNG	SE
43	348969	New Desert Rose Silca Sand #4	2012-0589245	4-S	5-W	3
44	348970	New Desert Rose Silca Sand #5	2012-0589246	4-S	5-W	3
45	348971	New Desert Rose Silca Sand #6	2012-0589247	4-S	5-W	3
46	375942	Cactus Rose #1	2012-0589248	4-S	5-W	3/4
47	375943	Cactus Rose #2	2012-0589249	4-S	5-W	4
48	375944	Cactus Rose #3	2012-0589250	4-S	5-W	3
49	375945	Cactus Rose #4	2012-0589251	4-S	5-W	3
50	375946	Cactus Rose #5	2012-0589252	4-S	5-W	3
51	375947	Cactus Rose #6	2012-0589253	4-S	5-W	10

Form: MCF114
Revised July 2005

This form is available from the Arizona Department of mines & Mineral Resources and may be reproduced.

9/5

United States Department of the Interior
Bureau of Land Management
 LANDS/RECREATION & PLANNING
 ONE N CENTRAL AVE
 PHOENIX, AZ 85004 -2203
 Phone: 602-417-9200

Receipt

No: 2642260

Transaction #: 2722945	
Date of Transaction: 08/28/2012	
CUSTOMER:	
THE RED SAND GROUP 15065 N 60TH ST SCOTTSDALE, AZ 85254-2467 US	

LINE #	QTY	DESCRIPTION	REMARKS	UNIT PRICE	TOTAL
1	1.00	LOCATABLE MINERALS / MINING CLAIMS-NOT NEW-UNADJUD, ONE AUTH NO. ONLY / MINING CLAIM MONEY RECEIVED CASES: AMC355706/\$7140.00	MAINT (51) 2013	- n/a -	7140.00
TOTAL:					\$7,140.00

PAYMENT INFORMATION			
1	AMOUNT:	3080.00	POSTMARKED: N/A
	TYPE:	CASH	RECEIVED: 08/28/2012
	NAME:	THE RED SAND GROUP 15065 N 60TH ST SCOTTSDALE AZ 85254-2467 US	
2	AMOUNT:	999.99	POSTMARKED: N/A
	TYPE:	CHECK	RECEIVED: 08/28/2012
	CHECK NO:	0008143326	
	NAME:	STEWART, GLEN	
3	AMOUNT:	190.01	POSTMARKED: N/A
	TYPE:	CHECK	RECEIVED: 08/28/2012
	CHECK NO:	0008143335	
	NAME:	STEWART, GLEN	
4	AMOUNT:	590.00	POSTMARKED: N/A
	TYPE:	CHECK	RECEIVED: 08/28/2012
	CHECK NO:	1124	
	NAME:	DAVIS, HENRY	
5	AMOUNT:	2280.00	POSTMARKED: N/A
	TYPE:	CHECK	RECEIVED: 08/28/2012

CHECK NO:	2046
-----------	------

NAME:	LINDSAY, BRIAN
-------	----------------

REMARKS

This receipt was generated by the automated BLM Collections and Billing System and is a paper representation of a portion of the official electronic record contained therein.

United States Department of the Interior
Bureau of Land Management
 LANDS/RECREATION & PLANNING
 ONE N CENTRAL AVE
 PHOENIX, AZ 85004 -2203
 Phone: 602-417-9200

Receipt

No: 2603771

Transaction #: 2683821	
Date of Transaction: 07/06/2012	
CUSTOMER:	
THE RED SAND GROUP 15065 N 60TH ST SCOTTSDALE, AZ 85254-2467 US	

LINE #	QTY	DESCRIPTION	REMARKS	UNIT PRICE	TOTAL
1	1.00	LOCATABLE MINERALS / MINING CLAIMS-NOT NEW-UNADJUD, ONE AUTH NO. ONLY / MINING CLAIM MONEY RECEIVED CASES: AMC355706/\$510.00	AMEND (51)	- n/a -	510.00
TOTAL:					\$510.00

PAYMENT INFORMATION					
1	AMOUNT:	510.00	POSTMARKED:	N/A	
	TYPE:	CASH	RECEIVED:	07/06/2012	
	NAME:	THE RED SAND GROUP 15065 N 60TH ST SCOTTSDALE AZ 85254-2467 US			

REMARKS

This receipt was generated by the automated BLM Collections and Billing System and is a paper representation of a portion of the official electronic record contained therein.

Amc 348964 - Amc 348971

When recorded mail to:

Name: _____

Address: _____

City/State/Zip: _____



OFFICIAL RECORDS OF
MARICOPA COUNTY RECORDER
HELEN PURCELL
2012-0589242 07/06/12 10:14 AM
11 OF 51

HUBBJ

this area reserved for county recorder

CAPTION HEADING:

DO NOT REMOVE

This is part of the official document.

348966 - 71

RECEIVED
BLM AZ STATE OFFICE
2012 JUL -6 A 11:20
PHOENIX, ARIZONA

AMC 406411
AMC 407110


AMC 357576
AMC 358492
AMC 375942
AMC 390060
AMC 395607

AMC 348179
AMC 348966
AMC 353354
AMC 353193
AMC 355706

MAINTENANCE FEE PAYMENT

1 of 4

Claimant Name: The Red Sand Group
Address: 15065 N. 60th Street
City: Scottsdale State: Az Zip: 85254
Telephone: (480) 229-2419
E-MAIL ADDRESS: bdlind@cox.net
Signature: _____



Check here if this is a change of address.

LINE NO	AMC NUMBER	CLAIM/SITE NAME	COUNTY RECORDER DATA (if available)	TWP	RNG	SEC
1	355706	THE KELLY #1		4-S	5-W	2
2	355707	THE KELLY #2		4-S	5-W	2
3	355708	THE KELLY #3		4-S	5-W	2
4	355709	THE KELLY #4		4-S	5-W	2
5	355710	THE KELLY #5		4-S	5-W	2
6	355711	THE KELLY #6		4-S	5-W	2
7	355712	THE KELLY #7		4-S	5-W	3
8	355713	THE KELLY #8		4-S	5-W	3
✓ 9	355714	THE KELLY #9		4-S	5-W	3
✓ 10	395607	THE KELLY #10		4-S	5-W	2

List additional claims on Form MCF114.

Bureau of Land Management
Arizona State Office
www.blm.gov/az/

No. of Claims: 54 x \$140 = 7560
Check No: #1 = 1901 Init. SC
Receipt No.: 2413880
For BLM Use Only

check no #2 1037
check no #3 1091

Form: MCF112
Revised July 2009

This form is available from the Arizona Department of mines & Mineral Resources and may be reproduced.

SEP 6 2011
Cm

check no #4 212
check no #5 2789

SUPPLEMENTAL ATTACHMENT

May be used with the following forms for listing additional mining claims:

Check One.

- Affidavit of Performance of Annual Work
- Maintenance Fee Payment
- Notice of Intent to Hold Mining Claims
- Notice of Non-Liability for Labor and Materials Furnished

BLM
Date
Stamp

RECEIVED
 MINERAL STATE OFFICE
 2011 AUG 24 A 11:00
 GHOENIX, ARIZONA

LINE NO	AMC NUMBER	CLAIM/SITE NAME	COUNTY RECORDER DATA (if available)	TWP	RNG	SEC
43	348969	New Desert Rose Silca Sand #4		4-S	5-W	3
44	348970	New Desert Rose Silca Sand #5		4-S	5-W	3
✓ 45	348971	New Desert Rose Silca Sand #6		4-S	5-W	3
46	375942	Cactus Rose #1		4-S	5-W	3/4
47	375943	Cactus Rose #2		4-S	5-W	4
48	375944	Cactus Rose #3		4-S	5-W	3
49	375945	Cactus Rose #4		4-S	5-W	3
50	375946	Cactus Rose #5		4-S	5-W	3
✓ 51	375947	Cactus Rose #6		4-S	5-W	10
✓ 52	406411	Early Bird #1 (PL)		4-S	5-W	3&4
53	407110	Early Bird #2 (PL)		4-S	5-W	3
✓ 54	407111	Early Bird #3 (PL)		4-S	5-W	3

Form: MCF114
Revised July 2005

12/10

SUPPLEMENTAL ATTACHMENT

May be used with the following forms for listing additional mining claims:

Check One.

- Affidavit of Performance of Annual Work
- Maintenance Fee Payment
- Notice of Intent to Hold Mining Claims
- Notice of Non-Liability for Labor and Materials Furnished

RECEIVED
 MAR STATE OFFICE
 2011 AUG 24 A 11:00
 PHOENIX, ARIZONA
 BLM
 Date
 Stamp

LINE NO	AMC NUMBER	CLAIM/SITE NAME	COUNTY RECORDER DATA (if available)	TWP	RNG	SEC
26	353354	The Sharyn #1		4-S	5-W	10
27	353355	The Sharyn #2		4-S	5-W	10
28	353356	The Sharyn #3		4-S	5-W	10
29	353357	The Sharyn #4		4-S	5-W	10
30	353358	The Sharyn #5		4-S	5-W	9
31	353359	The Sharyn #6		4-S	5-W	9
32	353360	The Sharyn #7		4-S	5-W	9
33	353361	The Sharyn #8		4-S	5-W	9
34	353362	The Sharyn #9		4-S	5-W	3&4
✓ 35	353363	The Sharyn #10		4-S	5-W	10
✓ 36	348179	Desert Rose Silca Sand #1		4-S	5-W	3&4
✓ 37	353193	Desert Rose Silca		4-S	5-W	3&4
38	348181	Desert Rose Silca Sand #3		4-S	5-W	3
✓ 39	348182	Desert Rose Silca Sand #4		4-S	5-W	3
40	348966	New Desert Rose Silca Sand #1		4-S	5-W	4
41	348967	New Desert Rose Silca Sand #2		4-S	5-W	4
✓ 42	348968	New Desert Rose Silca Sand #3		4-S	5-W	3

Form: MCF114
 Revised July 2005

This form is available from the Arizona Department of mines & Mineral Resources and may be reproduced.

17/50

SUPPLEMENTAL ATTACHMENT

May be used with the following forms for listing additional mining claims:

Check One.

- Affidavit of Performance of Annual Work
- Maintenance Fee Payment
- Notice of Intent to Hold Mining Claims
- Notice of Non-Liability for Labor and Materials Furnished

BLM
Date
Stamp

RECEIVED
 U.S. DEPARTMENT OF THE INTERIOR
 BUREAU OF LAND MANAGEMENT
 PHOENIX, ARIZONA
 2011 AUG 24 AM 10:09

LINE NO	AMC NUMBER	CLAIM/SITE NAME	COUNTY RECORDER DATA (if available)	TWP	RNG	SEC
11	358491	Tony B		4-S	5-W	15
✓ 12	358492	George B		4-S	5-W	15
13	390062	The Wild Goose #1		4-S	5-W	3
✓ 14	390063	The Wild Goose #2		4-S	5-W	3
15	390060	The Viking #1		4-S	5-W	4
✓ 16	390061	The Viking #2		4-S	5-W	4
17	357576	The Red Mesa #1		4-S	5-W	10
18	357577	The Red Mesa #2		4-S	5-W	10
19	357578	The Red Mesa #3		4-S	5-W	10
20	357579	The Red Mesa #4		4-S	5-W	10
21	357580	The Red Mesa #5		4-S	5-W	10
22	357581	The Red Mesa #6		4-S	5-W	3
23	357582	The Red Mesa #7		4-S	5-W	3
24	357583	The Red Mesa #8		4-S	5-W	4
✓ 25	357584	The Red Mesa #9		4-S	5-W	4

Form: MCF114
Revised July 2005

15/20

This form is available from the Arizona Department of mines & Mineral Resources and may be reproduced.

United States Department of the Interior
Bureau of Land Management
 LANDS/RECREATION & PLANNING
 ONE N CENTRAL AVE
 PHOENIX, AZ 85004 -2203
 Phone: 602-417-9200

Receipt

No: 2413880

Transaction #: 2489234	
Date of Transaction: 08/24/2011	
CUSTOMER:	
THE RED SAND GROUP 15065 N 60TH ST SCOTTSDALE, AZ 85254-2467 US	

LINE #	QTY	DESCRIPTION	REMARKS	UNIT PRICE	TOTAL
1	1.00	LOCATABLE MINERALS / MINING CLAIMS-NOT NEW-UNADJUD, ONE AUTH NO. ONLY / MINING CLAIM MONEY RECEIVED CASES: AMC348969/\$7560.00	MAINT (54) 2012	- n/a -	7560.00
TOTAL:					\$7,560.00

PAYMENT INFORMATION					
1	AMOUNT:	1060.00	POSTMARKED:	N/A	
	TYPE:	CHECK	RECEIVED:	08/24/2011	
	CHECK NO:	1037			
	NAME:	STEWART, FAY			
2	AMOUNT:	1060.00	POSTMARKED:	N/A	
	TYPE:	CHECK	RECEIVED:	08/24/2011	
	CHECK NO:	1091			
	NAME:	BOLDUC, GEORGE			
3	AMOUNT:	1200.00	POSTMARKED:	N/A	
	TYPE:	CHECK	RECEIVED:	08/24/2011	
	CHECK NO:	1901			
	NAME:	LINDSAY, BRIAN			
4	AMOUNT:	3180.00	POSTMARKED:	N/A	
	TYPE:	CHECK	RECEIVED:	08/24/2011	
	CHECK NO:	212			
	NAME:	GUIER, KELLEEN			
5	AMOUNT:	1060.00	POSTMARKED:	N/A	
	TYPE:	CHECK	RECEIVED:	08/24/2011	
	CHECK NO:	2789			

NAME: BRANAMAN, HARRIS

REMARKS

This receipt was generated by the automated BLM Collections and Billing System and is a paper representation of a portion of the official electronic record contained therein.

AMC 355706

348179
 348966
 353193
 375942
 395607
 358491
 358492
 390060
 357576
 353354

MAINTENANCE FEE PAYMENT

Claimant Name: THE RED SAND GROUP
 Address: 15065 N. 60th St.
 City: SCOTTSDALE State: AZ Zip: 85254
 Telephone: (480) 229-2419
 E-mail address: BDLIND@COX.NET
 Signature: Brian D. Lindsay

Check here if this is a change of address.

RECEIVED
 PHOENIX, ARIZONA
 2010 AUG 27 A 9:51
 BLM
 Date
 Stamp

LINE NO.	AMC NUMBER	CLAIM/SITE NAME	COUNTY RECORDER DATA (if available)	TWP	RNG	SEC
1	355706	THE KELLY #1		4S	5W	2
2	355707	THE KELLY #2		4S	5W	2
3	355708	THE KELLY #3		4S	5W	2
4	355709	THE KELLY #4		4S	5W	2
5	355710	THE KELLY #5		4S	5W	2
6	355711	THE KELLY #6		4S	5W	2
7	355712	THE KELLY #7		4S	5W	3
8	355713	THE KELLY #8		4S	5W	3
9	355714	THE KELLY #9		4S	5W	3
10	395607	THE KELLY #10		4S	5W	2

List additional claims on Form MCF114.

Bureau of Land Management
 Arizona State Office
www.blm.gov/az/

No. of Claims: 51 x \$140 = 7140.00
 Check No: 5 CKS + CASH Init. ELG
 Receipt No.: 2202196
 For BLM Use Only

Form: MCF112
 Revised July 2009

This form is available from the Arizona Department of Mines and Mineral Resources and may be reproduced.

ENTERED INTO COMPUTER

SEP 19 2010

M

SUPPLEMENTAL ATTACHMENT

May be used with the following forms for listing additional mining claims:

Check One.

- Affidavit of Performance of Annual Work
- Maintenance Fee Payment
- Notice of Intent to Hold Mining Claims
- Notice of Non-Liability for Labor and Materials Furnished

BLM Date Stamp	2010 AUG 27 A 9:5 PHOENIX, ARIZONA	RECEIVED STATE OFFICE
----------------------	---------------------------------------	--------------------------

LINE NO.	AMC NUMBER	CLAIM/SITE NAME	COUNTY RECORDER DATA (If available)	TWP	RNG	SEC
11	358491	TOLY B		4S	5W	15
12	358492	GEORGE B		4S	5W	15
13	390062	THE WILD GOOSE #1		4S	5W	3
14	390063	THE WILD GOOSE #2		4S	5W	3
15	390060	THE VIKING # 1		4S	5W	4
16	390061	THE VIKING #2		4S	5W	4
17	357576	THE RED MESA #1		4S	5W	10
18	357577	THE RED MESA #2		4S	5W	10
19	357578	THE RED MESA #3		4S	5W	10
20	357579	THE RED MESA #4		4S	5W	10
21	357580	THE RED MESA #5		4S	5W	10
22	357581	THE RED MESA #6		4S	5W	3
23	357582	THE RED MESA #7		4S	5W	3
24	357583	THE RED MESA #8		4S	5W	4
25	357584	THE RED MESA #9		4S	5W	4

Form MCF114
Revised June 2005

This form is available from the Arizona Department of Mines & Mineral Resources and may be reproduced.

SUPPLEMENTAL ATTACHMENT

May be used with the following forms for listing additional mining claims:

Check One.

- Affidavit of Performance of Annual Work
- Maintenance Fee Payment
- Notice of Intent to Hold Mining Claims
- Notice of Non-Liability for Labor and Materials Furnished

BLM
Date
Stamp

PHOENIX, ARIZONA

200 AUG 27 A 9:51

RECEIVED
MINE STATE OFFICE

LINE NO.	AMC NUMBER	CLAIM/SITE NAME	COUNTY RECORDER DATA (If available)	TWP	RNG	SEC
26	353354	THE SHARYN #1		4S	5W	10
27	353355	THE SHARYN #2		4S	5W	10
28	353356	THE SHARYN #3		4S	5W	10
29	353357	THE SHARYN #4		4S	5W	10
30	353358	THE SHARYN #5		4S	5W	9
31	353359	THE SHARYN #6		4S	5W	9
32	353360	THE SHARYN #7		4S	5W	9
33	353361	THE SHARYN #8		4S	5W	9
34	353362	THE SHARYN #9		4S	5W	9
35	353363	THE SHARYN #10		4S	5W	10
36	348179	THE DESERT ROSE #1		4S	5W	4
37	348180	THE DESERT ROSE #2		4S	5W	4
38	348182	THE DESERT ROSE #3		4S	5W	3
39	353193	THE DESERT ROSE #4		4S	5W	3
40	348966	NEW DESERT ROSE #1		4S	5W	4
41	348967	NEW DESERT ROSE #2		4S	5W	4
42	348968	NEW DESERT ROSE #3		4S	5W	3

Form MCF114
Revised June 2005

SUPPLEMENTAL ATTACHMENT

May be used with the following forms for listing additional mining claims:

Check One.

- Affidavit of Performance of Annual Work
- Maintenance Fee Payment
- Notice of Intent to Hold Mining Claims
- Notice of Non-Liability for Labor and Materials Furnished

BLM
Date
Stamp

PHOENIX, ARIZONA

2010 AUG 27 A 9 51

RECEIVED
MINERAL STATE OFFICE

LINE NO.	AMC NUMBER	CLAIM/SITE NAME	COUNTY RECORDER DATA (if available)	TWP	RNG	SEC
43	348969	NEW DESERT ROSE #4		4S	5W	3
44	348970	NEW DESERT ROSE #5		4S	5W	3
45	348971	NEW DESERT ROSE #6		4S	5W	3
46	375942	CACTUS ROSE #1		4S	5W	3/4
47	375943	CACTUS ROSE #2		4S	5W	4
48	375944	CACTUS ROSE #3		4S	5W	3
49	375945	CACTUS ROSE #4		4S	5W	3
50	375946	CACTUS ROSE #5		4S	5W	3
51	375947	CACTUS ROSE #6		4S	5W	10

Form MCF114
Revised June 2005

This form is available from the Arizona Department of Mines & Mineral Resources and may be reproduced.

**United States Department of the Interior
Bureau of Land Management
LANDS/RECREATION & PLANNING
ONE N CENTRAL AVE
PHOENIX, AZ 85004 -2203
Phone:**

Receipt

No: 2202196

Transaction #: 2272117	ENTERED INTO COMPUTER
Date of Transaction: 08/27/2010	
CUSTOMER: BRIAN D LINDSAY 15065 N 60TH ST SCOTTSDALE, AZ 85254-2467 US	SEP 19 2010

LINE #	QTY	DESCRIPTION	REMARKS	UNIT PRICE	TOTAL
1	1.00	LOCATABLE MINERALS / MINING CLAIMS- NOT NEW-UNADJUD, ONE AUTH NO. ONLY / MINING CLAIM MONEY RECEIVED CASES: AMC355706/\$7140.00	2011 MAINT (51)	- n/a -	7140.00
TOTAL:					\$7,140.00

PAYMENT INFORMATION			
1	AMOUNT:	2040.00	POSTMARKED: N/A
	TYPE:	CASH	RECEIVED: 08/27/2010
	NAME:	LINDSAY, BRIAN D 15065 N 60TH ST SCOTTSDALE AZ 85254-2467 US	
2	AMOUNT:	1020.00	POSTMARKED: N/A
	TYPE:	CHECK	RECEIVED: 08/27/2010
	CHECK NO:	002545	
	NAME:	BRANAMAN, HARRIS	
3	AMOUNT:	1020.00	POSTMARKED: N/A
	TYPE:	CHECK	RECEIVED: 08/27/2010
	CHECK NO:	1067	
	NAME:	BOLDUC, GEORGE	
4	AMOUNT:	1020.00	POSTMARKED: N/A
	TYPE:	CHECK	RECEIVED: 08/27/2010
	CHECK NO:	114	
	NAME:	DAVIS, GEORGIA ANN	
5	AMOUNT:	1020.00	POSTMARKED: N/A

	TYPE:	CHECK	RECEIVED:	08/27/2010
	CHECK NO:	1744		
	NAME:	LINDSAY, BRIAN		
6	AMOUNT:	1020.00	POSTMARKED:	N/A
	TYPE:	CHECK	RECEIVED:	08/27/2010
	CHECK NO:	7776		
	NAME:	KEY, MARLA		

REMARKS

This receipt was generated by the automated BLM Collections and Billing System and is a paper representation of a portion of the official electronic record contained therein.

AMC 355706
395607
355389

358492
358491
357576
353354
353193
348179
348966
375942

MAINTENANCE FEE PAYMENT

Claimant Name: THE RED SAND GROUP LLC
 Address: 11604 N. 114th DR.
 City: YOUNGTOWN State: AZ Zip: 85363
 Telephone: (623) 876-0841 (480) 229-2419
 E-mail address: RONGUIER@COX.NET
 Signature: Brian D. Rinday

BLM
Date
Stamp

2009 AUG 31 A 11:44

PHOENIX, AZ

RECEIVED
BLM, AZ STATE OFFICE

Check here if this is a change of address.

LINE NO.	AMC NUMBER	CLAIM/SITE NAME	COUNTY RECORDER DATA (If available)	TWP	RNG	SEC
1	355706	THE KELLY #1		4S	5W	2
2	355707	THE KELLY #2		4S	5W	2
3	355708	THE KELLY #3		4S	5W	2
4	355709	THE KELLY #4		4S	5W	2
5	355710	THE KELLY #5		4S	5W	2
6	355711	THE KELLY #6		4S	5W	2
7	355712	THE KELLY #7		4S	5W	3
8	355713	THE KELLY #8		4S	5W	3
9	355714	THE KELLY #9		4S	5W	3
10	395607	THE KELLY #10		4S	5W	2

List additional claims on Form MCF114.

Bureau of Land Management
 Arizona State Office
www.az.blm.gov

OK-1104
2440
1336
1579

No. of Claims: 51 x \$140 = 7140.00
 Check No: _____ Init. SPB
 Receipt No.: _____
 For BLM Use Only

Form: MCF112
 Revised July 2009

This form is available from the Arizona Department of Mines and Mineral Resources and may be reproduced.

Correction
 ltr sent 10/21/09
 AS



AMC 355706
395607
355389

358490
358491
357570
35335
353191
348179
348961
37594

MAINTENANCE FEE PAYMENT

Claimant Name: THE RED SAND GROUP LLC
 Address: 11604 N. 114th DR.
 City: YOUNGTOWN State: AZ Zip: 85363
 Telephone: (623) 876-0841 (480) 229-2419
 E-mail address: RONQUIER@COX.NET
 Signature: Brian D. Rinday

Check here if this is a change of address.

BLM
Date
Stamp

PHOENIX, AZ

2009 AUG 31 A 11:41

RECEIVED
BLM, AZ STATE OFFICE

LINE NO.	AMC NUMBER	CLAIM/SITE NAME	COUNTY RECORDER DATA (If available)	TWP	RNG	SEC
1	355706	THE KELLY #1		4S	5W	2
2	355707	THE KELLY #2		4S	5W	2
3	355708	THE KELLY #3		4S	5W	2
4	355709	THE KELLY #4		4S	5W	2
5	355710	THE KELLY #5		4S	5W	2
6	355711	THE KELLY #6		4S	5W	2
7	355712	THE KELLY #7		4S	5W	3
8	355713	THE KELLY #8		4S	5W	3
9	355714	THE KELLY #9		4S	5W	3
10	395607	THE KELLY #10		4S	5W	2

List additional claims on Form MCF114.

Bureau of Land Management
Arizona State Office
www.az.blm.gov

OK-1104
2440
1336
1579

No. of Claims: 51 x \$140 = 7140.00
 Check No: _____ Init. SPB
 Receipt No.: _____
 For BLM Use Only

Form: MCF112
Revised July 2009

This form is available from the Arizona Department of Mines and Mineral Resources and may be reproduced.

Correction
ltr sent 10/21/09
AS

ENTERED
SEP 15 2009
219

SUPPLEMENTAL ATTACHMENT

May be used with the following forms for listing additional mining claims:

Check One.

- Affidavit of Performance of Annual Work
- Maintenance Fee Payment
- Notice of Intent to Hold Mining Claims
- Notice of Non-Liability for Labor and Materials Furnished

RECEIVED
B.L.M. AZ STATE OFFICE
PHOENIX, AZ
2009 AUG 31 A 11:41
BLM
Date
Stamp

LINE NO.	AMC NUMBER	CLAIM/SITE NAME	COUNTY RECORDER DATA (If available)	TWP	RNG	SEC
11	358491	TONY-B		4S	5W	15
12	358492	GEORGE-B		4S	5W	15
13	355389	THE WILD GOOSE #1	390062	4S	5W	3
14	355390	THE WILD GOOSE #2	390063	4S	5W	3
15	356326	THE VIKING #1	390060	4S	5W	4
16	356327	THE VIKING #2	390061	4S	5W	4
17	357576	THE RED MESA #1		4S	5W	10
18	357577	THE RED MESA #2		4S	5W	10
19	357578	THE RED MESA #3		4S	5W	10
20	357579	THE RED MESA #4		4S	5W	10
21	357580	THE RED MESA #5		4S	5W	10
22	357581	THE RED MESA #6		4S	5W	3
23	357582	THE RED MESA #7		4S	5W	3
24	357583	THE RED MESA #8		4S	5W	4
25	357584	THE RED MESA #9		4S	5W	4

closed →

closed →

active numbers

active numbers

SUPPLEMENTAL ATTACHMENT

May be used with the following forms for listing additional mining claims:
Check One.

- Affidavit of Performance of Annual Work
- Maintenance Fee Payment
- Notice of Intent to Hold Mining Claims
- Notice of Non-Liability for Labor and Materials Furnished

BLM Date Stamp	PHOENIX, AZ 2009 AUG 31 A 11:42	RECEIVED BLM, AZ STATE OFFICE
----------------------	------------------------------------	----------------------------------

LINE NO.	AMC NUMBER	CLAIM/SITE NAME	COUNTY RECORDER DATA (If available)	TWP	RNG	SEC
26	353354	THE SHARYN #1		4S	5W	10
27	353355	THE SHARYN #2		4S	5W	10
28	353356	THE SHARYN #3		4S	5W	10
29	353357	THE SHARYN #4		4S	5W	10
30	353358	THE SHARYN #5		4S	5W	9
31	353359	THE SHARYN #6		4S	5W	9
32	353360	THE SHARYN #7		4S	5W	9
33	353361	THE SHARYN #8		4S	5W	9
34	353362	THE SHARYN #9		4S	5W	9
35	353363	THE SHARYN #10		4S	5W	10
36	348179	THE DESERT ROSE #1		4S	5W	4
37	348181	THE DESERT ROSE #2		4S	5W	4
38	348182	THE DESERT ROSE #3		4S	5W	3
39	353193	THE DESERT ROSE #4		4S	5W	3
40	348900	NEW DESERT ROSE #1	<i>current # Active 348966</i>	4S	5W	4
41	348967	NEW DESERT ROSE #2		4S	5W	4
42	348968	NEW DESERT ROSE #3		4S	5W	3

✓
L
2
L
Closed

SUPPLEMENTAL ATTACHMENT

May be used with the following forms for listing additional mining claims:
Check One.

- Affidavit of Performance of Annual Work
- Maintenance Fee Payment
- Notice of Intent to Hold Mining Claims
- Notice of Non-Liability for Labor and Materials Furnished

BLM
Date
Stamp

RECEIVED
B.L.M. AZ STATE OFFICE

2009 AUG 31 A 11:42

PHOENIX, AZ

LINE NO.	AMC NUMBER	CLAIM/SITE NAME	COUNTY RECORDER DATA (If available)	TWP	RNG	SEC
43	348969	NEW DESERT ROSE #4		4S	5W	3
44	348970	NEW DESERT ROSE #5		4S	5W	3
45	348971	NEW DESERT ROSE #6		4S	5W	3
L 46	375942	CACTUSE ROSE #1		4S	5W	3/4
47	375943	CACTUS ROSE #2		4S	5W	4
48	375944	CACTUS ROSE #3		4S	5W	3
49	375945	CACTUS ROSE #4		4S	5W	3
50	375946	CACTUS ROSE #5		4S	5W	10
51	375947	CACTUS ROSE #6		4S	5W	10

Form MCF114
Revised June 2005

United States Department of the Interior
Bureau of Land Management
 BUSINESS & SUPPORT SVCS DIV
 ONE N CENTRAL AVE SUITE 800
 PHOENIX, AZ 85004 -4427
 Phone: (602) 417-9200

Receipt

No: 1992021

Transaction #: 2056255	
Date of Transaction: 08/31/2009	
CUSTOMER:	THE RED SAND GROUP 11604 N 114TH DR YOUNGTOWN,AZ 85363-1343 US

LINE #	QTY	DESCRIPTION	REMARKS	UNIT PRICE	TOTAL
1	1.00	LOCATABLE MINERALS / MINING CLAIMS-NOT NEW-UNADJUD,ONE AUTH NO. ONLY / MINING CLAIM MONEY RECEIVED CASES: AMC355706/\$7140.00	MAINT 2010	- n/a -	7140.00
TOTAL:					\$7,140.00

PAYMENT INFORMATION					
1	AMOUNT:	1020.00	POSTMARKED:	N/A	
	TYPE:	CASH	RECEIVED:	08/31/2009	
	NAME:	LINDSAY, BRIAN 11604 N 114TH DR YOUNGTOWN AZ 85363 US			
2	AMOUNT:	1020.00	POSTMARKED:	N/A	
	TYPE:	CHECK	RECEIVED:	08/31/2009	
	CHECK NO:	1104			
	NAME:	BOLDUC, GEORGE 12817 N 26TH PL PHOENIX AZ 85032 US			
3	AMOUNT:	1020.00	POSTMARKED:	N/A	
	TYPE:	CHECK	RECEIVED:	08/31/2009	
	CHECK NO:	1336			
	NAME:	DAVIS, HENRY PO BOX 77 SKULL VALLEY AZ 86338 US			
4	AMOUNT:	3060.00	POSTMARKED:	N/A	
	TYPE:	CHECK	RECEIVED:	08/31/2009	
	CHECK NO:	1579			
	NAME:	LINDSAY, BRIAN 11604 N 114TH DR			

		YOUNGTOWN AZ 85363 US	
5	AMOUNT:	1020,00	POSTMARKED: N/A
	TYPE:	CHECK	RECEIVED: 08/31/2009
	CHECK NO:	2440	
	NAME:	BRANAMAN, HARRIS 3109 E YUCCA PHOENIX AZ 85028 US	

REMARKS

This receipt was generated by the automated BLM Collections and Billing System and is a paper representation of a portion of the official electronic record contained therein.

Amc 358491
 Amc 353193 Amc 353354
 Amc 355389 Amc 357576
 Amc 94955 Amc 355706
 Amc 390060 ~~Amc 348836~~
 Amc 348179
Amc 348966

MAINTENANCE FEE PAYMENT

Claimant Name: THE RED SAND GROUP
 Address: 11604 N. 114 B DR
 City: YOUNGTOWN State: AZ Zip: 85363
 Telephone: (623) 876-0841 (480) 563-2594
 E-mail address: BDLIND@COX-NET
 Signature: Brian D. Binkley

RECEIVED
 BLM AZ STATE OFFICE
 2008 AUG 27 A 10: 36
 PHOENIX, ARIZONA
 BLM
 Date
 Stamp

Check here if this is a change of address.

LINE NO.	AMC NUMBER	CLAIM/SITE NAME	COUNTY RECORDER DATA (If available)	TWP	RNG	SEC
1	358491	TOLLY - B		4S	5W	15
2	358492	GEORGE - B		4S	5W	15
3						
4						
5						
6						
7	ENTERED INTO COMPUTER					
8		SEP 16 '08				
9						
10						

List additional claims on Form MCF114.

Bureau of Land Management
 Arizona State Office
www.az.blm.gov

No. of Claims: 2 x \$125 = 250.00
 Check No: Init. SC
 Receipt No.: 1772453
 For BLM Use Only

Form: MCF112
 Revised July 2005

This form is available from the Arizona Department of Mines and Mineral Resources and may be reproduced.

CASH \$ 3,650.00, Check # 1047 \$ 1,050.
 Check # 2336 \$ 1,050.

MAINTENANCE FEE PAYMENT

Claimant Name: THE RED SAND GROUP
 Address: 11604 N. 114th DR
 City: YOUNG TOWN State: AZ Zip: 85363
 Telephone: (623) 876-0841 (480) 563-2594
 E-mail address: BDLIND@COX.NET
 Signature: Brian D. Lindsey

Check here if this is a change of address.

RECEIVED
 BLM AZ STATE OFFICE
 2008 AUG 21 A 10:30
 PHOENIX, ARIZONA
 BLM
 Date
 Stamp

LINE NO.	AMC NUMBER	CLAIM/SITE NAME	COUNTY RECORDER DATA (if available)	TWP	RNG	SEC
1	353354	THE SHARYN #1		4S	5W	10
2	353355	THE SHARYN #2		4S	5W	10
3	353356	THE SHARYN #3		4S	5W	10
4	353357	THE SHARYN #4		4S	5W	10
5	353358	THE SHARYN #5		4S	5W	9
6	353359	THE SHARYN #6		4S	5W	9
7	353360	THE SHARYN #7		4S	5W	9
8	353361	THE SHARYN #8		4S	5W	9
9	353362	THE SHARYN #9		4S	5W	9
10	353363	THE SHARYN #10		4S	5W	10

List additional claims on Form MCF114.

Bureau of Land Management
 Arizona State Office
www.az.blm.gov

No. of Claims: 10 x \$125 = 1,250.00
 Check No: _____ Init. SL
 Receipt No.: 1772453
 For BLM Use Only

Form: MCF112
 Revised July 2005

Record:

AMC348836

is at the Fed
Records Center.

Is the Lead AMC No.
Correct?

MAINTENANCE FEE PAYMENT

Claimant Name: THE RED SAND GROUP
 Address: 11604 N. 114TH DR
 City: YOUNG TOWN State: AZ Zip: 85363
 Telephone: (623) 876-0841 (480) 563-2594
 E-mail address: BDLIND@COX.NET
 Signature: Diana D. Lindsey

Check here if this is a change of address.

RECEIVED
 BLM AZ STATE OFFICE
 2008 AUG 27 A 10:36
 PHOENIX, ARIZONA
 BLM
 Date
 Stamp

LINE NO.	AMC NUMBER	CLAIM/SITE NAME	COUNTY RECORDER DATA (if available)	TWP	RNG	SEC
1	357576	THE RED MESA # 1		4S	5W	10
2	357577	THE RED MESA # 2		4S	5W	10
3	357578	THE RED MESA # 3		4S	5W	10
4	357579	THE RED MESA # 4		4S	5W	10
5	357580	THE RED MESA # 5		4S	5W	10
6	357581	THE RED MESA # 6		4S	5W	3
7	357582	THE RED MESA # 7		4S	5W	3
8	357583	THE RED MESA # 8		4S	5W	4
9	357584	THE RED MESA # 9		4S	5W	4
10						

List additional claims on Form MCF114.

Bureau of Land Management
 Arizona State Office
www.az.blm.gov

No. of Claims: 9 x \$125 = 1,125.
 Check No: _____ Init. SC
 Receipt No.: 1772453
 For BLM Use Only

Form: MCF112
 Revised July 2005

MAINTENANCE FEE PAYMENT

Claimant Name: THE RED SAND GROUP
 Address: 11604 N. 114th DR.
 City: YOUNGTOWN State: AZ Zip: 85363
 Telephone: (623) 876-0841 (480) 563-2574
 E-mail address: BDLIND@GX.NET
 Signature: Brian D. Lindsay

Check here if this is a change of address.

RECEIVED
 BLM AZ STATE OFFICE
 2008 AUG 27 A 10:36
 PHOENIX, ARIZONA
 BLM
 Date
 Stamp

LINE NO.	AMC NUMBER	CLAIM/SITE NAME	COUNTY RECORDER DATA (if available)	TWP	RNG	SEC
1	355706	THE KELLY #1				
2	355707	THE KELLY #2				
3	355708	THE KELLY #3				
4	355709	THE KELLY #4				
5	355710	THE KELLY #5				
6	355711	THE KELLY #6				
7	355712	THE KELLY #7				
8	355713	THE KELLY #8				
9	355714	THE KELLY #9				
10						

List additional claims on Form MCF114.

Bureau of Land Management
 Arizona State Office
www.az.blm.gov

No. of Claims: 9 x \$125 = 1,125.
 Check No: _____ Init. SC
 Receipt No.: 1772453
 For BLM Use Only

Form: MCF112
 Revised July 2005

MAINTENANCE FEE PAYMENT

Claimant Name: THE RED SAND GROUP
 Address: 11604 N. 114th DR.
 City: YOUNGTOWN State: AZ Zip: 85363
 Telephone: (623) 876-0841 (480) 963-2594
 E-mail address: BPLUND@COX.NET
 Signature: Brian D. Lundberg

RECEIVED
 BLM AZ STATE OFFICE
 2008 AUG 27 A 10:36
 PHOENIX, ARIZONA
 BLM
 Date
 Stamp

Check here if this is a change of address.

LINE NO.	AMC NUMBER	CLAIM/SITE NAME	COUNTY RECORDER DATA (If available)	TWP	RNG	SEC
1	355384 390062 355384	THE WILD GOOSE #1		4S	5W	3
2	355390 390063 355390	THE WILD GOOSE #2		4S	5W	3
3	356326 390060 356326	THE VIKING #1		4S	5W	4
4	356327 390061 356327	THE VIKING #2		4S	5W	4
5	94955 94955	GOLD BUG #1		4S	5W	2
6	94956	GOLD BUG #2		4S	5W	2/11
7						
8						
9						
10						

List additional claims on Form MCF114.

Bureau of Land Management
 Arizona State Office
www.az.blm.gov

No. of Claims: 6 x \$125 = 750.
 Check No: _____ Init. SL
 Receipt No.: 1778453
 For BLM Use Only

Form: MCF112
 Revised July 2005

MAINTENANCE FEE PAYMENT

Claimant Name: THE RED SAND GROUP
 Address: 11604 N. 114TH DR.
 City: YOUNGTOWN State: AZ Zip: 85363
 Telephone: (623) 876-0841 (80) 563-2594
 E-mail address: BDLIND@COX.NET
 Signature: Brian D. Lindsay

Check here if this is a change of address.

RECEIVED
 BLM AZ STATE OFFICE
 2008 AUG 27 A 10:36
 PHOENIX, ARIZONA
 BLM
 Date
 Stamp

LINE NO.	AMC NUMBER	CLAIM/SITE NAME	COUNTY RECORDER DATA (If available)	TWP	RNG	SEC
1	348179	THE DESERT ROSE #1		4S	5W	4
2	348181	THE DESERT ROSE #2		4S	5W	4
3	348182	THE DESERT ROSE #4		4S	5W	3
4	353193	THE DESERT ROSE #2		4S	5W	3
5						
6						
7						
8						
9						
10						

List additional claims on Form MCF114.

Bureau of Land Management
 Arizona State Office
www.az.blm.gov

No. of Claims: 4 x \$125 = 500.
 Check No: _____ Init. SC
 Receipt No.: 1772453
 For BLM Use Only

Form: MCF112
 Revised July 2005

MAINTENANCE FEE PAYMENT

Claimant Name: THE RED SAND GROUP
 Address: 11604 N. 114th DR
 City: YOUNGTOWN State: AZ Zip: 85363
 Telephone: (623)876-0841 (480)563-2594
 E-mail address: BDLIND@COX.NET
 Signature: Brian D. Lindsay

RECEIVED
 BLM AZ STATE OFFICE
 2008 AUG 21 A 10: 36
 PHOENIX, ARIZONA
 BLM
 Date
 Stamp

Check here if this is a change of address.

LINE NO.	AMC NUMBER	CLAIM/SITE NAME	COUNTY RECORDER DATA (If available)	TWP	RNG	SEC
1	348966	THE NEW DESERT ROSE #1		4S	5W	4
2	348967	THE NEW DESERT ROSE #2		4S	5W	4
3	348968	THE NEW DESERT ROSE #3		4S	5W	3
4	348969	THE NEW DESERT ROSE #4		4S	5W	3
5	348970	THE NEW DESERT ROSE #5		4S	5W	3
6	348971	THE NEW DESERT ROSE #6		4S	5W	3
7						
8						
9						
10						

List additional claims on Form MCF114.

Bureau of Land Management
 Arizona State Office
www.az.blm.gov

No. of Claims: 6 x \$125 = 750.
 Check No: _____ Init. SL
 Receipt No.: 1772453
 For BLM Use Only

Form: MCF112
 Revised July 2005

United States Department of the Interior
Bureau of Land Management
 BUSINESS & SUPPORT SVCS DIV
 ONE N CENTRAL AVE SUITE 800
 PHOENIX, AZ 85004 -4427
 Phone: (602) 417-9200

Receipt

No: 1772453

Transaction #: 1830171	
Date of Transaction: 08/27/2008	
CUSTOMER:	THE RED SAND GROUP 11604 N 114TH DR YOUNGTOWN, AZ 85363

LINE #	QTY	DESCRIPTION	REMARKS	UNIT PRICE	TOTAL
1	1.00	LOCATABLE MINERALS / MINING CLAIMS-NOT NEW-UNADJUD, ONE AUTH NO. ONLY / MINING CLAIM MONEY RECEIVED (455) CASES: AMC358491/\$5750.00	MAINT 2009 (46)	- n/a -	5750.00
TOTAL:					\$5,750.00

PAYMENT INFORMATION			
1	AMOUNT:	\$3,650.00	POSTMARKED: N/A
	TYPE:	CASH	RECEIVED: 08/27/2008
	NAME:	BRANAMAN, HARRIS	
2	AMOUNT:	\$1,050.00	POSTMARKED: N/A
	TYPE:	CHECK	RECEIVED: 08/27/2008
	CHECK NO:	1047	
	NAME:	BOLDUC, GEORGE	
3	AMOUNT:	\$1,050.00	POSTMARKED: N/A
	TYPE:	CHECK	RECEIVED: 08/27/2008
	CHECK NO:	2336	
	NAME:	BRANAMAN, HARRIS	

REMARKS

This receipt was generated by the automated BLM Collections and Billing System and is a paper representation of a portion of the official electronic record contained therein.

**DEPARTMENT OF THE INTERIOR
BUREAU OF LAND MANAGEMENT
MINING CLAIMS
MC Customer Information - WITH Legal Description
ACTIVE CLAIMS**

Run Date: 09/25/2008 02:22 PM

Page 1 of 3

**THE RED SAND GROUP LLC
11604 N 114 DR
YOUNGTOWN, AZ 85363**

INT-REL: CLAIMANT

CUSTOMER ID: 2137393

<u>Serial No</u>	<u>Claim Name/Number</u>	<u>County</u>	<u>D</u>	<u>Claim Type</u>	<u>Last</u> <u>A</u> <u>Yr</u>	<u>Mc</u>	<u>Loc</u>	<u>Dt</u>	<u>Mr</u>	<u>Twn</u>	<u>Rng</u>	<u>Sec</u>	<u>Subdivision</u>
AMC94955	GOLD BUG #1	MARICOPA	A	LODE CLAIM	2009	01/19/1980			14	0040S	0050W	002	SE
AMC94956	GOLD BUG #2	MARICOPA	A	LODE CLAIM	2009	01/19/1980			14	0040S	0050W	002	SW SE
AMC348179	DESERT ROSE SLICIA 1	MARICOPA	A	LODE CLAIM	2009	09/01/1997			14	0040S	0050W	003	SW
AMC348181	DESERT ROSE SLICIA 3	MARICOPA	A	LODE CLAIM	2009	09/01/1997			14	0040S	0050W	004	SW SE
AMC348182	DESERT ROSE SLICIA 4	MARICOPA	A	LODE CLAIM	2009	09/01/1997			14	0040S	0050W	004	SW SE
AMC348966	NEW DESERT ROSE #1	MARICOPA	A	LODE CLAIM	2008	10/24/1997			14	0040S	0050W	004	SE
AMC348967	NEW DESERT ROSE #2	MARICOPA	A	LODE CLAIM	2009	10/24/1997			14	0040S	0050W	004	SE
AMC348968	NEW DESERT ROSE #3	MARICOPA	A	LODE CLAIM	2009	10/24/1997			14	0040S	0050W	003	SW SE
AMC348969	NEW DESERT ROSE #4	MARICOPA	A	LODE CLAIM	2009	10/24/1997			14	0040S	0050W	003	SE
AMC348970	NEW DESERT ROSE #5	MARICOPA	A	LODE CLAIM	2009	10/24/1997			14	0040S	0050W	003	SE
AMC348971	NEW DESERT ROSE #6	MARICOPA	A	LODE CLAIM	2009	10/24/1997			14	0040S	0050W	003	SW SE
AMC353193	DESERT ROSE SILICA	MARICOPA	A	LODE CLAIM	2009	01/09/2000			14	0040S	0050W	003	SW
AMC353354	SHARYN #1	MARICOPA	A	LODE CLAIM	2009	12/07/1999			14	0040S	0050W	010	NW
AMC353355	SHARYN #2	MARICOPA	A	LODE CLAIM	2009	12/07/1999			14	0040S	0050W	010	NW
AMC353356	SHARYN #3	MARICOPA	A	LODE CLAIM	2009	12/07/1999			14	0040S	0050W	010	NE
AMC353357	SHARYN #4	MARICOPA	A	LODE CLAIM	2009	12/07/1999			14	0040S	0050W	010	NE NW
AMC353358	SHARYN #5	MARICOPA	A	LODE CLAIM	2009	12/07/1999			14	0040S	0050W	009	NE
AMC353359	SHARYN #6	MARICOPA	A	LODE CLAIM	2009	12/07/1999			14	0040S	0050W	009	NE
AMC353360	SHARYN #7	MARICOPA	A	LODE CLAIM	2009	12/07/1999			14	0040S	0050W	009	NE

NO WARRANTY IS MADE BY BLM FOR USE OF THE DATA
FOR PURPOSES NOT INTENDED BY BLM

**DEPARTMENT OF THE INTERIOR
BUREAU OF LAND MANAGEMENT
MINING CLAIMS
MC Customer Information - WITH Legal Description
ACTIVE CLAIMS**

Run Date: 09/25/2008 02:22 PM

Page 2 of 3

Serial No	Claim Name/Number	County	D	Claim Type	Last		Mr	Twn	Rng	Sec	Subdivision
					A	Yr					
		MARICOPA	A	LODE CLAIM	2009	12/07/1999	14	0040S	0050W	010	NW
AMC353361	SHARYN #8	MARICOPA	A	LODE CLAIM	2009	12/07/1999	14	0040S	0050W	009	NE
		MARICOPA	A	LODE CLAIM	2009	12/07/1999	14	0040S	0050W	010	NW
AMC353362	SHARYN #9	MARICOPA	A	LODE CLAIM	2009	12/07/1999	14	0040S	0050W	003	SW
		MARICOPA	A	LODE CLAIM	2009	12/07/1999	14	0040S	0050W	004	SE
353363	SHARYN #10	MARICOPA	A	LODE CLAIM	2009	12/07/1999	14	0040S	0050W	010	SW
AMC355706	KELLY 1	MARICOPA	A	LODE CLAIM	2009	09/05/2001	14	0040S	0050W	002	SW
		MARICOPA	A	LODE CLAIM	2009	09/05/2001	14	0040S	0050W	003	SE
		MARICOPA	A	LODE CLAIM	2009	09/05/2001	14	0040S	0050W	010	NE
		MARICOPA	A	LODE CLAIM	2009	09/05/2001	14	0040S	0050W	011	NW
AMC355707	KELLY 2	MARICOPA	A	LODE CLAIM	2009	09/05/2001	14	0040S	0050W	002	SW
		MARICOPA	A	LODE CLAIM	2009	09/05/2001	14	0040S	0050W	003	SE
AMC355708	KELLY 3	MARICOPA	A	LODE CLAIM	2009	09/05/2001	14	0040S	0050W	002	SW
		MARICOPA	A	LODE CLAIM	2009	09/05/2001	14	0040S	0050W	003	SE
AMC355709	KELLY 4	MARICOPA	A	LODE CLAIM	2009	09/05/2001	14	0040S	0050W	002	SW
		MARICOPA	A	LODE CLAIM	2009	09/05/2001	14	0040S	0050W	003	SE
AMC355710	KELLY 5	MARICOPA	A	LODE CLAIM	2009	09/05/2001	14	0040S	0050W	010	NE
		MARICOPA	A	LODE CLAIM	2009	09/05/2001	14	0040S	0050W	011	NW
355711	KELLY 6	MARICOPA	A	LODE CLAIM	2009	09/05/2001	14	0040S	0050W	010	NE
		MARICOPA	A	LODE CLAIM	2009	09/05/2001	14	0040S	0050W	011	NW
AMC355712	KELLY 7	MARICOPA	A	LODE CLAIM	2009	09/05/2001	14	0040S	0050W	003	NE SE
AMC355713	KELLY 8	MARICOPA	A	LODE CLAIM	2009	09/05/2001	14	0040S	0050W	003	SE
AMC355714	KELLY 9	MARICOPA	A	LODE CLAIM	2009	09/05/2001	14	0040S	0050W	002	NW SW
		MARICOPA	A	LODE CLAIM	2009	09/05/2001	14	0040S	0050W	003	NE SE
AMC357576	RED MESA #1	MARICOPA	A	LODE CLAIM	2009	03/11/2003	14	0040S	0050W	010	NE SE
AMC357577	RED MESA #2	MARICOPA	A	LODE CLAIM	2009	03/11/2003	14	0040S	0050W	010	SW
AMC357578	RED MESA #3	MARICOPA	A	LODE CLAIM	2009	03/11/2003	14	0040S	0050W	010	SE
AMC357579	RED MESA #4	MARICOPA	A	LODE CLAIM	2009	03/11/2003	14	0040S	0050W	010	SW

NO WARRANTY IS MADE BY BLM FOR USE OF THE DATA
FOR PURPOSES NOT INTENDED BY BLM

**DEPARTMENT OF THE INTERIOR
BUREAU OF LAND MANAGEMENT
MINING CLAIMS
MC Customer Information - WITH Legal Description
ACTIVE CLAIMS**

Run Date: 09/25/2008 02:22 PM

Page 3 of 3

Serial No	Claim Name/Number	County	D	Claim Type	Last		Mr	Twn	Rng	Sec	Subdivision
					Yr	Mc Loc Dt					
AMC357580	RED MESA #5	MARICOPA	A	LODE CLAIM	2009	03/11/2003	14	0040S	0050W	010	SE
AMC357581	RED MESA #6	MARICOPA	A	LODE CLAIM	2009	03/11/2003	14	0040S	0050W	003	SE
AMC357582	RED MESA #7	MARICOPA	A	LODE CLAIM	2009	03/11/2003	14	0040S	0050W	003	SE
		MARICOPA	A	LODE CLAIM	2009	03/11/2003	14	0040S	0050W	010	NE
357583	RED MESA #8	MARICOPA	A	LODE CLAIM	2009	03/11/2003	14	0040S	0050W	004	SE
357584	RED MESA #9	MARICOPA	A	LODE CLAIM	2009	03/11/2003	14	0040S	0050W	004	SE
		MARICOPA	A	LODE CLAIM	2009	03/11/2003	14	0040S	0050W	009	NE
AMC390060	VIKING #1	MARICOPA	A	LODE CLAIM	2008	02/24/2008	14	0040S	0050W	004	SW
		MARICOPA	A	LODE CLAIM	2008	02/24/2008	14	0040S	0050W	009	NW
AMC390061	VIKING #2	MARICOPA	A	LODE CLAIM	2008	02/24/2008	14	0040S	0050W	004	SW
AMC390062	WILD GOOSE #1	MARICOPA	A	LODE CLAIM	2008	02/24/2008	14	0040S	0050W	003	SW
		MARICOPA	A	LODE CLAIM	2008	02/24/2008	14	0040S	0050W	004	SE
AMC390063	WILD GOOSE #2	MARICOPA	A	LODE CLAIM	2008	02/24/2008	14	0040S	0050W	003	SW SE

NO WARRANTY IS MADE BY BLM FOR USE OF THE DATA
FOR PURPOSES NOT INTENDED BY BLM

WHEN RECEIVED RETURN DOCUMENT TO:
 BRIAN LINDSAY
 15065 N 60th St.
 SCOTTSDALE AZ 85254

AMC 348179
 AMC 353193
 AMC 348966
 AMC 357576
 AMC 355706
 AMC 353354

MAINTENANCE FEE PAYMENT

Claimant Name: THE RED SAND GROUP

Address: 11604 N 114th DRIVE

City: YUCCA TOWN State: AZ Zip: 85363

Telephone: (480) 563-2574 (623) 876 0841

E-mail address: _____

Signature: Brian D. Lindsay

Check here if this is a change of address.

AMC 358491
 AMC 358492

BLM
 Date
 Stamp

PHOENIX, ARIZONA

2007 AUG 30

BLM RECEIVED
 AZ STATE OFFICE

LINE NO.	AMC NUMBER	CLAIM/SITE NAME	COUNTY RECORDER DATA (If available)	TWP	RNG	SEC
1	348179	THE DESERT ROSE #1		4-S	5-W	4
2	348181	THE DESERT ROSE #3		4-S	5-W	4
3	348182	THE DESERT ROSE #4		4-S	5-W	3
4	353193	THE DESERT ROSE #2		4-S	5-W	3
5						
6	35					
7						
8						
9						
10						

List additional claims on Form MCF114.

No. of Claims: 4 x \$125 = 500.00
 Check No: check/cash Init. SC
 Receipt No.: 1557457
 For BLM Use Only

Bureau of Land Management
 Arizona State Office
www.az.blm.gov

VERIFIED
 OCT 10 2007 *PS*

Form: MCF112
 Revised July 2005

This form is available from the Arizona Department of Mines and Mineral Resources and may be reproduced.

ENTERED INTO COMPUTER
 9/21/07 AB

WHEN RECORDED RETURN DOCUMENT TO:

AMC 348966

BRIAN LINDSAY
15005 N. 60TH ST
SCOTTSDALE, AZ 85254

MAINTENANCE FEE PAYMENT

Claimant Name: THE RED SAND GROUP
Address: 11604 N 114TH DR.
City: YOUNTOWN State: AZ Zip: 85343
Telephone: (623) 876-0841 (480) 563-2594
E-mail address: _____
Signature: Brian D. Lindsay
 Check here if this is a change of address.

BLM RECEIVED
BLM ARIZONA STATE OFFICE
2007 AUG 30 A 10:48
PUEBLO, ARIZONA
BLM
Date
Stamp

LINE NO.	AMC NUMBER	CLAIM/SITE NAME	COUNTY RECORDER DATA (If available)	TWP	RNG	SEC
1	348966	THE NEW DESERT ROSE #1		4-S	5-W	4
2	348967	THE NEW DESERT ROSE #2		4-S	5-W	4
3	348968	THE NEW DESERT ROSE #3		4-S	5-W	3
4	348969	THE NEW DESERT ROSE #4		4-S	5-W	3
5	348970	THE NEW DESERT ROSE #5		4-S	5-W	3
6	348971	THE NEW DESERT ROSE #6		4-S	5-W	3
7						
8						
9						
10						

List additional claims on Form MCF114.

Bureau of Land Management
Arizona State Office
www.az.blm.gov

No. of Claims: 6 x \$125 = 750.00
Check No: checks/cash Init. SL
Receipt No.: 1557457
For BLM Use Only

Form: MCF112
Revised July 2005

This form is available from the Arizona Department of Mines and Mineral Resources and may be reproduced.

WHEN RECORDED RETURN DOCUMENT TO:

357576

BRIAN LINDSAY
15005 N 60TH ST.
SCOTTSDALE, ARIZONA
85254

MAINTENANCE FEE PAYMENT

Claimant Name: THE RED SAND GROUP

Address: 11604 N. 114TH DR

City: YOCKY TOWN State: AZ Zip: 85363

Telephone: (623) 876 0841 (480) 563-2594

E-mail address: _____

Signature: Brian Lindsay

Check here if this is a change of address.

BLM Date Stamp	PHOENIX, ARIZONA	2007 AUG 30 A 10:48	RECEIVED BLM ARIZONA STATE OFFICE
----------------------	------------------	---------------------	--------------------------------------

LINE NO.	AMC NUMBER	CLAIM/SITE NAME	COUNTY RECORDER DATA (If available)	TWP	RNG	SEC
1	357576	THE RED MESA #1		4-S	5-W	10
2	357577	THE RED MESA #2		4-S	5-W	10
3	357578	THE RED MESA #3		4-S	5-W	10
4	357579	THE RED MESA #4		4-S	5-W	10
5	357580	THE RED MESA #5		4-S	5-W	10
6	357581	THE RED MESA #6		4-S	5-W	3
7	357582	THE RED MESA #7		4-S	5-W	3
8	357583	THE RED MESA #8		4-S	5-W	4
9	357584	THE RED MESA #9		4-S	5-W	4
10						

List additional claims on Form MCF114.

Bureau of Land Management
Arizona State Office
www.az.blm.gov

No. of Claims: <u>9</u> x \$125 = <u>1,125⁰⁰</u>
Check No: <u>checks/cash</u> Init. <u>SL</u>
Receipt No.: <u>1557457</u>
For BLM Use Only

Form: MCF112
Revised July 2005

This form is available from the Arizona Department of Mines and Mineral Resources and may be reproduced.

BRIAN LINDSAY
 15045 N. 60th ST
 SCOTTSDALE, AZ 85254

355706

MAINTENANCE FEE PAYMENT

Claimant Name: THE RED SAND GROUP
 Address: 11604 N. 114th DR
 City: YOUNGTOWN State: AZ Zip: 85303
 Telephone: (623) 876-0241 (480) 563-2594
 E-mail address: _____
 Signature: Brian D Lindsay

Check here if this is a change of address.

BLM
 Date
 Stamp

PHOENIX, ARIZONA

2007 AUG 30 A 10:48

RECEIVED
 BLM, ARIZONA STATE OFFICE

LINE NO.	AMC NUMBER	CLAIM/SITE NAME	COUNTY RECORDER DATA (If available)	TWP	RNG	SEC
1	355706	THE KELLY #1		4-S	5-W	2
2	355707	THE KELLY #2		4-S	5-W	2
3	355708	THE KELLY #3		4-S	5-W	2
4	355709	THE KELLY #4		4-S	5-W	2
5	355710	THE KELLY #5		4-S	5-W	2
6	355711	THE KELLY #6		4-S	5-W	2
7	355712	THE KELLY #7		4-S	5-W	3
8	355713	THE KELLY #8		4-S	5-W	3
9	355714	THE KELLY #9		4-S	5-W	3
10						

List additional claims on Form MCF114.

Bureau of Land Management
 Arizona State Office
www.az.blm.gov

No. of Claims: 9 x \$125 = 1,125⁰⁰
 Check No: Checks/Cash Init. SL
 Receipt No.: 1557457
 For BLM Use Only

Form: MCF112
 Revised July 2005


This form is available from the Arizona Department of Mines and Mineral Resources and may be reproduced.

353354

BRIAN LINDSAY
 15005 N COB ST.
 SCOTTSDALE, AZ 85254

MAINTENANCE FEE PAYMENT

Claimant Name: THE RED SAND GROUP
 Address: 11604 N 114TH DR.
 City: YOUNGTOWN State: AZ Zip: 85363
 Telephone: (623) 876-0241 (481) 563-2594
 E-mail address: _____
 Signature: Brian O. Lindsay
 Check here if this is a change of address.



LINE NO.	AMC NUMBER	CLAIM/SITE NAME	COUNTY RECORDER DATA (If available)	TWP	RNG	SEC
1	353354	THE SHARYN # 1		4-S	5-W	10
2	353355	THE SHARYN # 2		4-S	5-W	10
3	353356	THE SHARYN # 3		4-S	5-W	10
4	353357	THE SHARYN # 4		4-S	5-W	10
5	353358	THE SHARYN # 5		4-S	5-W	9
6	353359	THE SHARYN # 6		4-S	5-W	9
7	353360	THE SHARYN # 7		4-S	5-W	9
8	353361	THE SHARYN # 8		4-S	5-W	9
9	353362	THE SHARYN # 9		4-S	5-W	9
10	353363	THE SHARYN # 10		4-S	5-W	10

List additional claims on Form MCF114.

Bureau of Land Management
 Arizona State Office
www.az.blm.gov

No. of Claims: 10 x \$125 = 1,250⁰⁰
 Check No: checks/cash Init. SL
 Receipt No.: 1557457
 For BLM Use Only

Form: MCF112
 Revised July 2005

BRIAN LINDSEY
 15005 N. 60TH ST.
 PHOENIX, AZ 85254

358491
 358492

MAINTENANCE FEE PAYMENT

Claimant Name: THE RED SAND GROUP
 Address: 11604 N. 114TH DRIVE
 City: YOUNTOWN State: AZ Zip: 85303
 Telephone: (480) 563-2594 (623) 82-0841
 E-mail address: _____
 Signature: Brian D. Lindsey

Check here if this is a change of address.

BLM
 Date
 Stamp

PHOENIX, ARIZONA

2007 AUG 30 A 10:47

RECEIVED
 BLM, AZ STATE OFFICE

LINE NO.	AMC NUMBER	CLAIM/SITE NAME	COUNTY RECORDER DATA (If available)	TWP	RNG	SEC
1	358491	Tony B		4-S	5-W	15
2	358492	GEORGE B		4-S	5-W	15
3						
4						
5						
6						
7						
8						
9						
10						

List additional claims on Form MCF114.

Bureau of Land Management
 Arizona State Office
www.az.blm.gov

No. of Claims: 2 x \$125 = 250.00
 Check No: check/cash Init. SL
 Receipt No.: 1557457
 For BLM Use Only

Form: MCF112
 Revised July 2005

United States Department of the Interior

Bureau of Land Management
 BUSINESS & SUPPORT SVCS DIV
 ONE N CENTRAL AVE SUITE 800
 PHOENIX, AZ 85004 -4427
 Phone: (602) 417-9200

Receipt

No: 1557457

Transaction #: 1609091	
Date of Transaction: 08/30/2007	
CUSTOMER:	THE RED SAND GROUP 11604 N 114TH DR YOUNGTOWN, AZ 85363

LINE #	QTY	DESCRIPTION	REMARKS	UNIT PRICE	TOTAL
1	1.00	LOCATABLE MINERALS / MINING CLAIMS-NOT NEW-UNADJUD, ONE AUTH NO. ONLY / MINING CLAIM MONEY RECEIVED (455) CASES: AMC348179/\$5000.00	MAINT 2008 (40)	- n/a -	5000.00
TOTAL:					\$5,000.00

PAYMENT INFORMATION				
1	AMOUNT:	\$2,096.00	POSTMARKED:	N/A
	TYPE:	CASH	RECEIVED:	08/30/2007
	NAME:	LINDSAY, BRIAN		
2	AMOUNT:	\$1,035.00	POSTMARKED:	N/A
	TYPE:	CHECK	RECEIVED:	08/30/2007
	CHECK NO:	0975		
	NAME:	BOLDUC, GEORGE		
3	AMOUNT:	\$1,035.00	POSTMARKED:	N/A
	TYPE:	CHECK	RECEIVED:	08/30/2007
	CHECK NO:	2218		
	NAME:	BRANAMAN, HARRIS		
4	AMOUNT:	\$834.00	POSTMARKED:	N/A
	TYPE:	CHECK	RECEIVED:	08/30/2007
	CHECK NO:	1181		
	NAME:	LINDSAY, BRIAN		

REMARKS

This receipt was generated by the automated BLM Collections and Billing System and is a paper representation of a portion of the official electronic record contained therein.

AMC 357576
 AMC 355706
 AMC 353354
 AMC 348966
 AMC 353193
 AMC 348179

MAINTENANCE FEE PAYMENT

Claimant Name: THE RED SAND GROUP
 Address: 11604 N. 114th DR
 City: YOUNGTOWN State: AZ Zip: 85363
 Telephone: (623) 876-0841
 E-mail address: _____
 Signature: Brian O. Lindsay

RECEIVED
 B.L.M. AZ STATE OFFICE
 2006 AUG 30 A 10:42
 PHOENIX, ARIZONA
 BLM Date Stamp

Check here if this is a change of address.

LINE NO.	AMC NUMBER	CLAIM/SITE NAME	COUNTY RECORDER DATA (If available)	TWP	RNG	SEC
1	348179	THE DESERT ROSE #1		4-S	5-W	4
2	348181	THE DESERT ROSE #3		4-S	5-W	4
3	348182	THE DESERT ROSE #4		4-S	5-W	3
4						
5	353193	THE DESERT ROSE #2		4-S	5-W	3
6						
7						
8						
9						
10						

List additional claims on Form MCF114.

Bureau of Land Management
 Arizona State Office
www.az.blm.gov

No. of Claims: 4 x \$125 = 500
 Check No: #570/cash Unit. 4MC
 Receipt No.: 1347869
 For BLM Use Only

Form: MCF112
 Revised July 2005

This form is available from the Arizona Department of Mines and Mineral Resources and may be reproduced.

RE 9/13/06

MAINTENANCE FEE PAYMENT

Claimant Name: THE RED SAND GROUP
 Address: 11604 N. 114th DR
 City: YOUNGTOWN State: AZ Zip: 85363
 Telephone: (623) 876-0841
 E-mail address: _____
 Signature: Brian D. Lindsay

Check here if this is a change of address.

RECEIVED
 B.L.M. AZ STATE OFFICE
 2006 AUG 30 A 10:42
 PHOENIX, ARIZONA

BLM
 Date
 Stamp

LINE NO.	AMC NUMBER	CLAIM/SITE NAME	COUNTY RECORDER DATA (If available)	TWP	RNG	SEC
1	348966	THE NEW DESERT ROSE #1		4-S	5-W	4
2	348967	THE NEW DESERT ROSE #2		4-S	5-W	4
3	348968	THE NEW DESERT ROSE #3		4-S	5-W	3
4	348969	THE NEW DESERT ROSE #4		4-S	5-W	3
5	348970	THE NEW DESERT ROSE #5		4-S	5-W	3
6	348971	THE NEW DESERT ROSE #6		4-S	5-W	3
7						
8						
9						
10						

List additional claims on Form MCF114.

Bureau of Land Management
 Arizona State Office
www.az.blm.gov

No. of Claims: 6 x \$125 = 750
 Check No: #570/cash Init. AMC
 Receipt No.: 1347869
 For BLM Use Only

Form: MCF112
 Revised July 2005

This form is available from the Arizona Department of Mines and Mineral Resources and may be reproduced.

MAINTENANCE FEE PAYMENT

Claimant Name: THE RED SAND GROUP
 Address: 11604 N. 114th DR
 City: YOUNGTOWN State: AZ Zip: 85363
 Telephone: (623) 876-0841
 E-mail address: _____
 Signature: Brian D. Lindsay
 Check here if this is a change of address.

RECEIVED
 B.L.M. AZ STATE OFFICE
 2006 AUG 30 A 10:42
 PHOENIX, ARIZONA
 BLM
 Date
 Stamp

LINE NO.	AMC NUMBER	CLAIM/SITE NAME	COUNTY RECORDER DATA (If available)	TWP	RNG	SEC
1	353354	THE SHARYN # 1		4-S	5-W	10
2	353355	THE SHARYN # 2		4-S	5-W	10
3	353356	THE SHARYN # 3		4-S	5-W	10
4	353357	THE SHARYN # 4		4-S	5-W	10
5	353358	THE SHARYN # 5		4-S	5-W	9
6	353359	THE SHARYN # 6		4-S	5-W	9
7	353360	THE SHARYN # 7		4-S	5-W	9
8	353361	THE SHARYN # 8		4-S	5-W	9
9	353362	THE SHARYN # 9		4-S	5-W	9
10	353363	THE SHARYN # 10		4-S	5-W	10

List additional claims on Form MCF114.

Bureau of Land Management
 Arizona State Office
www.az.blm.gov

No. of Claims: 10 x \$125 = 1,250
 Check No.: #570/cash unit. AMC
 Receipt No.: 1347869
 For BLM Use Only

MAINTENANCE FEE PAYMENT

Claimant Name: THE RED SAND GROUP
 Address: 11604 N. 114th DR
 City: YOUNGTOWN State: AZ Zip: 85363
 Telephone: (623) 876-0841
 E-mail address: _____
 Signature: Brian D. Lindsay
 Check here if this is a change of address.

RECEIVED
 B.L.M. AZ STATE OFFICE
 2006 AUG 30 A 10:42
 PHOENIX, ARIZONA
 BLM
 Date
 Stamp

LINE NO.	AMC NUMBER	CLAIM/SITE NAME	COUNTY RECORDER DATA (If available)	TWP	RNG	SEC
1	355706	THE KELLY #1		4-S	5-W	2
2	355707	THE KELLY #2		4-S	5-W	2
3	355708	THE KELLY #3		4-S	5-W	2
4	355709	THE KELLY #4		4-S	5-W	2
5	355710	THE KELLY #5		4-S	5-W	2
6	355711	THE KELLY #6		4-S	5-W	2
7	355712	THE KELLY #7		4-S	5-W	3
8	355713	THE KELLY #8		4-S	5-W	3
9	355714	THE KELLY #9		4-S	5-W	3
10						

List additional claims on Form MCF114.

Bureau of Land Management
 Arizona State Office
www.az.blm.gov

No. of Claims: 9 x \$125 = 1,125
 Check No: #570/cash/Init. CMC
 Receipt No.: 1347869
 For BLM Use Only

Form: MCF112
 Revised July 2005

This form is available from the Arizona Department of Mines and Mineral Resources and may be reproduced.

MAINTENANCE FEE PAYMENT

Claimant Name: THE RED SAND GROUP
 Address: 11604 N. 114TH DR
 City: YOUNGTOWN State: AZ Zip: 85363
 Telephone: (623) 876-0841
 E-mail address: _____
 Signature: Brian D. Bunday
 Check here if this is a change of address.

RECEIVED
 B.L.M. AZ STATE OFFICE
 2006 AUG 30 A 10:42
 PHOENIX, ARIZONA

BLM
 Date
 Stamp

LINE NO.	AMC NUMBER	CLAIM/SITE NAME	COUNTY RECORDER DATA (If available)	TWP	RNG	SEC
1	357576	THE RED MESA # 1		4-S	5-W	10
2	357577	THE RED MESA # 2		4-S	5-W	10
3	357578	THE RED MESA # 3		4-S	5-W	10
4	357579	THE RED MESA # 4		4-S	5-W	10
5	357580	THE RED MESA # 5		4-S	5-W	10
6	357581	THE RED MESA # 6		4-S	5-W	3
7	357582	THE RED MESA # 7		4-S	5-W	3
8	357583	THE RED MESA # 8		4-S	5-W	4
9	357584	THE RED MESA # 9		4-S	5-W	4
10						

List additional claims on Form MCF114.

Bureau of Land Management
 Arizona State Office
www.az.blm.gov

No. of Claims: 9 x \$125 = 1,125
 Check No: #570/cash Init. YMC
 Receipt No.: 1347869
 For BLM Use Only

Form: MCF112
 Revised July 2005

This form is available from the Arizona Department of Mines and Mineral Resources and may be reproduced.

United States Department of the Interior
Bureau of Land Management
 BUSINESS & SUPPORT SVCS DIV
 ONE N CENTRAL AVE
 PHOENIX, AZ 85004 -2203
 Phone: (602) 417-9200

Receipt

No: 1347869

Transaction #: 1393149	
Date of Transaction: 08/30/2006	
CUSTOMER:	THE RED SAND GRP 11604 N 114TH DR YOUNGTOWN,AZ 85363

LINE #	QTY	DESCRIPTION	REMARKS	UNIT PRICE	TOTAL
1	1.00	LOCATABLE MINERALS / MINING CLAIMS-NOT NEW-UNADJUD,ONE AUTH NO. ONLY / MINING CLAIM MONEY RECEIVED (455) CASES: AMC348179/\$4750.00	MAINT 2007/38	- n/a -	4750.00
TOTAL:					\$4,750.00

PAYMENT INFORMATION			
1	AMOUNT:	\$3,167.00	POSTMARKED: N/A
	TYPE:	CASH	RECEIVED: 08/30/2006
	NAME:	THE RED SAND GRP 11604 N 114TH DR YOUNGTOWN AZ 85363	
2	AMOUNT:	\$1,583.00	POSTMARKED: N/A
	TYPE:	CHECK	RECEIVED: 08/30/2006
	CHECK NO:	570	
	NAME:	LINDSAY, BRIAN 14700 N FRANK LLOYD WRIGHT BLV SCOTTSDALE AZ 85260	

REMARKS

This receipt was generated by the automated BLM Collections and Billing System and is a paper representation of a portion of the official electronic record contained therein.

United States Department of the Interior
Bureau of Land Management
 BUSINESS & SUPPORT SVCS DIV
 222 N CENTRAL AVE
 PHOENIX, AZ 85004 -2203
 Phone: (602) 417-9200

Receipt	
No:	1140954

Transaction #: 1180184	AMC 348179
Date of Transaction: 08/30/2005	AMC 348966
CUSTOMER: THE RED SAND GROUP 11604 N 114TH DR YOUNGTOWN, AZ 85363	AMC 353193 AMC 355389 AMC 356326

AMC 355706
 AMC 353354
 AMC 357576

LINE #	QTY	DESCRIPTION	REMARKS	UNIT PRICE	TOTAL
1	1.00	LOCATABLE MINERALS / MINING CLAIMS-NOT NEW-UNADJUD, ONE AUTH NO. ONLY / MINING CLAIM MONEY RECEIVED (455) CASES: AMC348179/\$5250.00	MAINT 2006/42	- n/a -	5250.00
TOTAL:					\$5,250.00

ENTERED IN COMPUTER
 RE 9/22/05

PAYMENT INFORMATION			
1	AMOUNT:	\$1,370.00	POSTMARKED: N/A
	TYPE:	CASH	RECEIVED: 08/30/2005
	NAME:	THE RED SAND GROUP 11604 N 114TH DR YOUNGTOWN AZ 85363	
2	AMOUNT:	\$1,045.00	POSTMARKED: N/A
	TYPE:	CHECK	RECEIVED: 08/30/2005
	CHECK NO:	1066	
	NAME:	THE RED SAND GROUP 11604 N 114TH DR YOUNGTOWN AZ 85363	
3	AMOUNT:	\$1,045.00	POSTMARKED: N/A
	TYPE:	CHECK	RECEIVED: 08/30/2005
	CHECK NO:	3401	
	NAME:	THE RED SAND GROUP 11604 N 114TH DR YOUNGTOWN AZ 85363	
4	AMOUNT:	\$1,045.00	POSTMARKED: N/A
	TYPE:	CHECK	RECEIVED: 08/30/2005
	CHECK NO:	820	
	NAME:	THE RED SAND GROUP 11604 N 114TH DR YOUNGTOWN AZ 85363	
5	AMOUNT:	\$745.00	POSTMARKED: N/A
	TYPE:	CHECK	RECEIVED: 08/30/2005
	CHECK NO:	3818	
	NAME:	THE RED SAND GROUP 11604 N 114TH DR YOUNGTOWN AZ 85363	

REMARKS

This receipt was generated by the automated BLM Collections and Billing System and is a paper representation of a portion of the official electronic record contained therein.

MAINTENANCE FEE PAYMENT

Claimant Name: THE RED SAND GROUP

Address: 11604 N. 114th DR

City: YOUNTOWN State: AZ Zip: 85363

Telephone: (623) 876-0841

E-mail address: _____

Signature: Brian D. Bursary

Check here if this is a change of address.

RECEIVED
BLM, AZ STATE OFFICE
2005 AUG 30 A 9:16
PHOENIX, ARIZONA

BLM
Date
Stamp

LINE NO.	AMC NUMBER	CLAIM/SITE NAME	COUNTY RECORDER DATA (if available)	TWP	RNG	SEC
1	348179	THE DESERT ROSE #1		4	4-S	5-W
2	348181	THE DESERT ROSE #3		4	4-S	5-W
3	348182	THE DESERT ROSE #4		3	4-S	5-W
4	348900	THE NEW DESERT ROSE #1		4	4-S	5-W
5	348967	THE NEW DESERT ROSE #2		4	4-S	5-W
6	348968	THE NEW DESERT ROSE #3		3	4-S	5-W
7	348969	THE NEW DESERT ROSE #4		3	4-S	5-W
8	348970	THE NEW DESERT ROSE #5		3	4-S	5-W
9	348971	THE NEW DESERT ROSE #6		3	4-S	5-W
10	353193	THE DESERT ROSE #2		3	4-S	5-W

List additional claims on Form MCF114.

Bureau of Land Management
Arizona State Office
www.az.blm.gov

No. of Claims: 42 x \$125 = 5,250⁰⁰
 Check No: cash Init. TR
 Receipt No.: 1140954
 For BLM Use Only

Form: MCF112
Revised July 2005

This form is available from the Arizona Department of Mines and Mineral Resources and may be reproduced.

RE 9/22/05

SUPPLEMENTAL ATTACHMENT III

May be used with the following forms for listing additional mining claims:

Check One.

- Affidavit of Performance of Annual Work
- Maintenance Fee Payment
- Notice of Intent to Hold Mining Claims
- Notice of Non-Liability for Labor and Materials Furnished

BLM Date Stamp	PHOENIX, ARIZONA	2005 AUG 30 A 9:16	RECEIVED BLM, AZ STATE OFFICE
----------------------	------------------	--------------------	----------------------------------

LINE NO.	AMC NUMBER	CLAIM/SITE NAME	COUNTY RECORDER DATA (If available)	TWP	RNG	SEC
11	355389	THE WILD GOOSE #1		3	4-S	5-W
12	355390	THE WILD GOOSE #2		3	4-S	5-W
13	356326	THE VIKING #1		4	4-S	5-W
14	356327	THE VIKING #2		4	4-S	5-W
15	353354	THE SHARYN #1		10	4-S	5-W
16	353355	THE SHARYN #2		10	4-S	5-W
17	353356	THE SHARYN #3		10	4-S	5-W
18	353357	THE SHARYN #4		10	4-S	5-W
19	353358	THE SHARYN #5		9	4-S	5-W
20	353359	THE SHARYN #6		9	4-S	5-W
21	353360	THE SHARYN #7		9	4-S	5-W
22	353361	THE SHARYN #8		9	4-S	5-W
23	353362	THE SHARYN #9		9	4-S	5-W
24	353363	THE SHARYN #10		10	4-S	5-W
25	355706	THE KELLY #1		2	4-S	5-W
26	355707	THE KELLY #2		2	4-S	5-W
27	355708	THE KELLY #3		2	4-S	5-W
28	355709	THE KELLY #4		2	4-S	5-W
29	355710	THE KELLY #5		2	4-S	5-W

Form MCF114
Revised June 2005

This form is available from the Arizona Department of Mines & Mineral Resources and may be reproduced.

ENTERED BY COMPUTER
RE 9/22/05

SUPPLEMENTAL ATTACHMENT

May be used with the following forms for listing additional mining claims:

Check One.

- Affidavit of Performance of Annual Work
- Maintenance Fee Payment
- Notice of Intent to Hold Mining Claims
- Notice of Non-Liability for Labor and Materials Furnished

BLM
Date
Stamp

PHOENIX, ARIZONA

2005 AUG 30

RECEIVED
B.L.M. AZ STATE OFFICE

LINE NO.	AMC NUMBER	CLAIM/SITE NAME	COUNTY RECORDER DATA (If available)	TWP	RANGE	SEC
30	355711	THE KELLY #6		2	4-S	5-W
31	355712	THE KELLY #7		3	4-S	5-W
32	355713	THE KELLY #8		3	4-S	5-W
33	355714	THE KELLY #9		3	4-S	5-W
34	357576	THE RED MESA #1		10	4-S	5-W
35	357577	THE RED MESA #2		10	4-S	5-W
36	357578	THE RED MESA #3		10	4-S	5-W
37	357579	THE RED MESA #4		10	4-S	5-W
38	357580	THE RED MESA #5		10	4-S	5-W
39	357581	THE RED MESA #6		3	4-S	5-W
40	357582	THE RED MESA #7		3	4-S	5-W
41	357583	THE RED MESA #8		4	4-S	5-W
42	357584	THE RED MESA #9		4	4-S	5-W

Form MCF114
Revised June 2005

This form is available from the Arizona Department of Mines & Mineral Resources and may be reproduced.

ENTERED IN COMPUTER
RE 9/22/05

348179
 353193
 353354
 348966

356326
 357576
 355706
 355389

MAINTENANCE FEE PAYMENT

BUREAU OF LAND MANAGEMENT
 222 N CENTRAL AVENUE
 PHOENIX, AZ 85004
 602-417-9200
 www.az.blm.gov

Mining Claim Maintenance Fee Payment of \$125 per claim/site is due on or before September 1, 2004, in lieu of assessment work for the upcoming assessment year beginning September 1 of the year noted above.

RECEIVED
 BLM. AZ STATE OFFICE
 2004 AUG 30 P 12:47
 PHOENIX, ARIZONA
 BLM Date Stamp

AMC NUMBER	CLAIM/SITE NAME	COUNTY RECORDER DATA	SEC	TWP	RNG
348179	THE DESERT ROSE #1		4	4-S	5-W
348181	THE DESERT ROSE #3		4	4-S	5-W
348182	THE DESERT ROSE #4		3	4-S	5-W

List additional claims on the reverse side of this form.

Check here if this is a change of address.

CLAIMANT NAME: THE RED SAND GROUP
 ADDRESS: 11604 N. 114TH DR
 CITY: YOUNGTOWN STATE: AZ ZIP: 85363
 PHONE: (623) 876-0841
 SIGNATURE: Brian L. Ramsey

Claimant or agent must sign to record with the County.

No of Claims: 3 x \$125 = 375
 Check No: 602 Init.: TRB
 Receipt No: 941167
FOR BLM USE ONLY

ENTERED INTO COMPUTER
 9/15/04 AB

AMC NUMBER	CLAIM/SITE NAME	COUNTY RECORDER DATA	SEC	TWP	RNG

43 CFR 3833.0-5(e) (August 30, 1994) requires that the names and current addresses of all owners shall be identified on all instruments to be recorded or filed.

Name: RON GUIRE Address: 11604 N. 114TH DRIVE

City: YOUNGTOWN State: AZ Zip: 85363 Change of address

Name: MARLA CLARK Address: 5898 N. CHAPARRAL ROAD

City: TUCSON State: AZ Zip: 85743 Change of address

Name: ERIK HANSON Address: 9901 W. COGGINS AVE

City: SUN CITY State: AZ Zip: 85351 Change of address

Name: CLYDE LEMONS Address: 3434 N. 48TH AVE

City: PHOENIX State: AZ Zip: 85031 Change of address

Name: BRIAN LINDSAY PMB #312 Address: 14700 N. F.L.W. BLVD

City: SCOTTSDALE State: AZ Zip: 85260 Change of address

PRIVACY ACT STATEMENT - This information is being collected pursuant to 30 U.S.C. 28, 43 CFR 3833.2, and ARS 27-208 in compliance with the laws of the USDI, Bureau of Land Management, and the State of Arizona. The purpose of this collection is to facilitate processing of claims or applications. This form is covered by Privacy Act Notice #INTERIOR/LLM-32 and is subject to the routine uses stated in that notice. Privacy Act Notice #INTERIOR/LLM-32 is available at the BLM Arizona State Office. This form may be locally reproduced.

MAINTENANCE FEE PAYMENT

BUREAU OF LAND MANAGEMENT
 222 N CENTRAL AVENUE
 PHOENIX, AZ 85004
 602-417-9200
 www.az.blm.gov

Mining Claim Maintenance Fee Payment of \$125 per claim/site is due on or before September 1, 2004, in lieu of assessment work for the upcoming assessment year beginning September 1 of the year noted above.

RECEIVED
 B.L.M. AZ STATE OFFICE
 2004 AUG 30 P 12:47
 PHOENIX, ARIZONA
 BLM Date Stamp

AMC NUMBER	CLAIM/SITE NAME	COUNTY RECORDER DATA	SEC	TWP	RNG
353193 ✓	THE DESERT ROSE #2		3	4-S	5-W

List additional claims on the reverse side of this form.

Check here if this is a change of address.

CLAIMANT NAME: THE RED SAND GROUP
 ADDRESS: 11604 N. 114TH DRIVE
 CITY: YOUNGTOWN STATE: AZ ZIP: 85363
 PHONE: (623) 876-0841
 SIGNATURE: Brian D. Bendray

Claimant or agent must sign to record with the County.

No of Claims: 1 x \$125 = 125.00
 Check No: Cash Init: [Signature]
 Receipt No: 941167
FOR BLM USE ONLY

AMC NUMBER	CLAIM/SITE NAME	COUNTY RECORDER DATA	SEC	TWP	RNG

43 CFR 3833.0-5(e) (August 30, 1994) requires that the names and current addresses of all owners shall be identified on all instruments to be recorded or filed.

Name: RON GUIRE Address: 11604 N. 114th DRIVE

City: YOUNGDOWN State: AZ Zip: 85363 Change of address

Name: MARLA CLARK Address: 5898 N. CHAPARRAL ROAD

City: TUCSON State: AZ Zip: 85743 Change of address

Name: ERIK HANSON Address: 9901 W. COGGINS AVE

City: SUN CITY State: AZ Zip: 85351 Change of address

Name: CLYDE LEMONS Address: 3434 N. 48th AVE

City: PHOENIX State: AZ Zip: 85031 Change of address

Name: BRIAN LINDSAY DMB #312 Address: 14700 N. F.L.W. BLVD. #157

City: SCOTTSDALE State: AZ Zip: 85260 Change of address

PRIVACY ACT STATEMENT – This information is being collected pursuant to 30 U.S.C. 28, 43 CFR 3833.2, and ARS 27-208 in compliance with the laws of the USDI, Bureau of Land Management, and the State of Arizona. The purpose of this collection is to facilitate processing of claims or applications. This form is covered by Privacy Act Notice #INTERIOR/LLM -32 and is subject to the routine uses stated in that notice. Privacy Act Notice #INTERIOR/LLM-32 is available at the BLM Arizona State Office. This form may be locally reproduced.

MAINTENANCE FEE PAYMENT

BUREAU OF LAND MANAGEMENT
 222 N CENTRAL AVENUE
 PHOENIX, AZ 85004
 602-417-9200
 www.az.blm.gov

Mining Claim Maintenance Fee Payment of \$125 per claim/site is due on or before September 1, 2004, in lieu of assessment work for the upcoming assessment year beginning September 1 of the year noted above.

RECEIVED
 B.L.M. AZ STATE OFFICE
 2004 AUG 30 P 12:47
 PHOENIX, ARIZONA
 BLM Date Stamp

AMC NUMBER	CLAIM/SITE NAME	COUNTY RECORDER DATA	SEC	TWP	RNG
353354	THE SHARYN #1		10	4-S	5-W
353355	THE SHARYN #2		10	4-S	5-W
353356	THE SHARYN #3		10	4-S	5-W
353357	THE SHARYN #4		10	4-S	5-W
353358	THE SHARYN #5		9	4-S	5-W
353359	THE SHARYN #6		9	4-S	5-W
353360	THE SHARYN #7		9	4-S	5-W
353361	THE SHARYN #8		9	4-S	5-W
353362	THE SHARYN #9		9	4-S	5-W
353363	THE SHARYN #10		10	4-S	5-W

List additional claims on the reverse side of this form.

Check here if this is a change of address.

CLAIMANT NAME: THE RED SAND GROUP
 ADDRESS: 11604 N. 114TH DRIVE
 CITY: YOUNGTOWN STATE: AZ ZIP: 85363
 PHONE: (623) 876-0841
 SIGNATURE: Brian D. Ramsey

Claimant or agent must sign to record with the County.

No of Claims: <u>10</u>	x \$125 = <u>1,250.00</u>
Check No: <u>3697</u>	Init.: <u>RES</u>
Receipt No: <u>941167</u>	
FOR BLM USE ONLY	

AMC NUMBER	CLAIM/SITE NAME	COUNTY RECORDER DATA	SEC	TWP	RNG

43 CFR 3833.0-5(e) (August 30, 1994) requires that the names and current addresses of all owners shall be identified on all instruments to be recorded or filed.

Name: RON GUIRE Address: 11604 N. 114TH DRIVE

City: YOUNGTOWN State: AZ Zip: 85363 Change of address

Name: MARLA CLARK Address: 5898 N. CHAPPARAL ROAD

City: TUCSON State: AZ Zip: 85743 Change of address

Name: ERIK HANSEN Address: 9901 W. COGGINS AVE

City: SUN CITY State: AZ Zip: 85351 Change of address

Name: CLYDE LEMONS Address: 3434 N. 48TH AVE

City: PHOENIX State: AZ Zip: 85031 Change of address

Name: BRIAN LINDSAY PMB #312 Address: 14700 N. F.L.W. BLVD #157

City: SCOTTSDALE State: AZ Zip: 85260 Change of address

PRIVACY ACT STATEMENT – This information is being collected pursuant to 30 U.S.C. 28, 43 CFR 3833.2, and ARS 27-208 in compliance with the laws of the USDI, Bureau of Land Management, and the State of Arizona. The purpose of this collection is to facilitate processing of claims or applications. This form is covered by Privacy Act Notice #INTERIOR/LLM -32 and is subject to the routine uses stated in that notice. Privacy Act Notice #INTERIOR/LLM-32 is available at the BLM Arizona State Office. This form may be locally reproduced.

MAINTENANCE FEE PAYMENT

BUREAU OF LAND MANAGEMENT
 222 N CENTRAL AVENUE
 PHOENIX, AZ 85004
 602-417-9200
 www.az.blm.gov

Mining Claim Maintenance Fee Payment of \$125 per claim/site is due on or before September 1, 2004, in lieu of assessment work for the upcoming assessment year beginning September 1 of the year noted above.

RECEIVED
 B.L.M. AZ STATE OFFICE
 2004 AUG 30 P 12:47
 PHOENIX, ARIZONA
 BLM Date Stamp

AMC NUMBER	CLAIM/SITE NAME	COUNTY RECORDER DATA	SEC	TWP	RNG
355706	THE KELLEY #1		2	4-S	5-W
355707	THE KELLEY #2		2	4-S	5-W
355708	THE KELLEY #3		2	4-S	5-W
355709	THE KELLEY #4		2	4-S	5-W
355710	THE KELLEY #5		2	4-S	5-W
355711	THE KELLEY #6		2	4-S	5-W
355712	THE KELLEY #7		3	4-S	5-W
355713	THE KELLEY #8		3	4-S	5-W
355714	THE KELLEY #9		3	4-S	5-W

List additional claims on the reverse side of this form.

Check here if this is a change of address.

CLAIMANT NAME: THE RED SAND GROUP
 ADDRESS: 11604 N. 114th DRIVE
 CITY: YOUNGTOWN STATE: AZ ZIP: 85363
 PHONE: (623) 876-0841
 SIGNATURE: Brian D. Rindsey

Claimant or agent must sign to record with the County.

No of Claims: 9 x \$125 = 1125.⁰⁰
 Check No: 1002 Init: BR
 Receipt No: 941167
FOR BLM USE ONLY

AMC NUMBER	CLAIM/SITE NAME	COUNTY RECORDER DATA	SEC	TWP	RNG

43 CFR 3833.0-5(e) (August 30, 1994) requires that the names and current addresses of all owners shall be identified on all instruments to be recorded or filed.

Name: RON GUIRE Address: 11604 N. 114TH DRIVE

City: YOUNGTOWN State: AZ Zip: 85363 Change of address

Name: MARLA CLARK Address: 5898 N. CHAPARRAL ROAD

City: TUCSON State: AZ Zip: 85143 Change of address

Name: ERIK HANSEN Address: 9901 W. COGGINS AVE

City: SUN CITY State: AZ Zip: 85351 Change of address

Name: CLYDE LEMONS Address: 3434 N. 48TH AVE

City: PHOENIX State: AZ Zip: 85031 Change of address

Name: BRIAN LINDSAY PMB #312 Address: 14700 N. F.L.W. BLVD

City: SCOTTSDALE State: AZ Zip: 85260 Change of address

PRIVACY ACT STATEMENT – This information is being collected pursuant to 30 U.S.C. 28, 43 CFR 3833.2, and ARS 27-208 in compliance with the laws of the USDI, Bureau of Land Management, and the State of Arizona. The purpose of this collection is to facilitate processing of claims or applications. This form is covered by Privacy Act Notice #INTERIOR/LLM -32 and is subject to the routine uses stated in that notice. Privacy Act Notice #INTERIOR/LLM-32 is available at the BLM Arizona State Office. This form may be locally reproduced.

MAINTENANCE FEE PAYMENT

BUREAU OF LAND MANAGEMENT
 222 N CENTRAL AVENUE
 PHOENIX, AZ 85004
 602-417-9200
 www.az.blm.gov

Mining Claim Maintenance Fee Payment of \$125 per claim/site is due on or before September 1, 2004, in lieu of assessment work for the upcoming assessment year beginning September 1 of the year noted above.

RECEIVED
 B.L.M. AZ STATE OFFICE
 2004 AUG 30 P 12:47
 PHOENIX, ARIZONA
 BLM Date Stamp

AMC NUMBER	CLAIM/SITE NAME	COUNTY RECORDER DATA	SEC	TWP	RNG
356326	THE VIKING #1		4	4-S	5-W
356327	THE VIKING #2		4	4-S	5-W

List additional claims on the reverse side of this form.

Check here if this is a change of address.

CLAIMANT NAME: THE RED SAND GROUP
 ADDRESS: 11604 N. 114th DRIVE
 CITY: YOUNGTOWN STATE: AZ ZIP: 85303
 PHONE: (623) 876-0841
 SIGNATURE: Brian D. Hendrick

Claimant or agent must sign to record with the County.

No of Claims: <u>2</u>	x \$125 = <u>250.⁰⁰</u>
Check No: <u>Cash</u>	Init: <u>TSS</u>
Receipt No: <u>941167</u>	
FOR BLM USE ONLY	

AMC NUMBER	CLAIM/SITE NAME	COUNTY RECORDER DATA	SEC	TWP	RNG

43 CFR 3833.0-5(e) (August 30, 1994) requires that the names and current addresses of all owners shall be identified on all instruments to be recorded or filed.

Name: RON GUIRE Address: 11604 N. 114th DRIVE

City: YOUNGSTOWN State: AZ Zip: 85303 Change of address

Name: MARLA CLARK Address: 5898 N. CHAPARRAL ROAD

City: TUCSON State: AZ Zip: 85743 Change of address

Name: ERIK HANSEN Address: 9901 W. COGGINS AVE

City: SUN CITY State: AZ Zip: 85351 Change of address

Name: CLYDE LEMONS Address: 3434 N. 48th AVE

City: PHOENIX State: AZ Zip: 85031 Change of address

Name: BRIAN LINDSAY PMB #312 Address: 14700 N. F.L.W. BLVD #157

City: SCOTTSDALE State: AZ Zip: 85260 Change of address

PRIVACY ACT STATEMENT – This information is being collected pursuant to 30 U.S.C. 28, 43 CFR 3833.2, and ARS 27-208 in compliance with the laws of the USDI, Bureau of Land Management, and the State of Arizona. The purpose of this collection is to facilitate processing of claims or applications. This form is covered by Privacy Act Notice #INTERIOR/LLM -32 and is subject to the routine uses stated in that notice. Privacy Act Notice #INTERIOR/LLM-32 is available at the BLM Arizona State Office. This form may be locally reproduced.

MAINTENANCE FEE PAYMENT

BUREAU OF LAND MANAGEMENT
 222 N CENTRAL AVENUE
 PHOENIX, AZ 85004
 602-417-9200
 www.az.blm.gov

Mining Claim Maintenance Fee Payment of \$125 per claim/site is due on or before September 1, 2004, in lieu of assessment work for the upcoming assessment year beginning September 1 of the year noted above.

RECEIVED
 B.L.M. AZ STATE OFFICE
 2004 AUG 30 P 12:47
 PHOENIX, ARIZONA
 BLM Date Stamp

AMC NUMBER	CLAIM/SITE NAME	COUNTY RECORDER DATA	SEC	TWP	RNG
355389	THE WILD GOOSE #1		3	4-S	5-W
355390	THE WILD GOOSE #2		3	4-S	5-W

List additional claims on the reverse side of this form.
 Check here if this is a change of address.

CLAIMANT NAME: THE RED SAND GROUP
 ADDRESS: 11604 N. 114th DRIVE
 CITY: YOUNTOWN STATE: AZ ZIP: 85363
 PHONE: (623) 876-0841
 SIGNATURE: Brian D. Bending

Claimant or agent must sign to record with the County.

No of Claims: 2 x \$125 = 250.00
 Check No: Cash Init: TBS
 Receipt No: 941167
FOR BLM USE ONLY

AMC NUMBER	CLAIM/SITE NAME	COUNTY RECORDER DATA	SEC	TWP	RNG

43 CFR 3833.0-5(e) (August 30, 1994) requires that the names and current addresses of all owners shall be identified on all instruments to be recorded or filed.

Name: RON GUIRE Address: 11604 N. 114th DRIVE

City: YOUNGTOWN State: AZ Zip: 85363 Change of address

Name: MARLA CLARK Address: 5898 N. CHAPARRAL ROAD

City: TUCSON State: AZ Zip: 85743 Change of address

Name: ERIK HANSEN Address: 9901 W. COGGINS AVE

City: SUN CITY State: AZ Zip: 85351 Change of address

Name: CLYDE LEMONS Address: 3434 N. 48th AVE

City: PHOENIX State: AZ Zip: 85031 Change of address

Name: BRIAN LINDSAY PMB#312 Address: 14700 N. F.L.W. BLVD #157

City: SCOTTSDALE State: AZ Zip: 85260 Change of address

PRIVACY ACT STATEMENT - This information is being collected pursuant to 30 U.S.C. 28, 43 CFR 3833.2, and ARS 27-208 in compliance with the laws of the USDI, Bureau of Land Management, and the State of Arizona. The purpose of this collection is to facilitate processing of claims or applications. This form is covered by Privacy Act Notice #INTERIOR/LLM-32 and is subject to the routine uses stated in that notice. Privacy Act Notice #INTERIOR/LLM-32 is available at the BLM Arizona State Office. This form may be locally reproduced.

MAINTENANCE FEE PAYMENT

BUREAU OF LAND MANAGEMENT
 222 N CENTRAL AVENUE
 PHOENIX, AZ 85004
 602-417-9200
 www.az.blm.gov

Mining Claim Maintenance Fee Payment of \$125 per claim/site is due on or before September 1, 2004, in lieu of assessment work for the upcoming assessment year beginning September 1 of the year noted above.

RECEIVED
 B.L.M. AZ STATE OFFICE
 2004 AUG 30 P 12:47
 PHOENIX, ARIZONA
 BLM Date Stamp

AMC NUMBER	CLAIM/SITE NAME	COUNTY RECORDER DATA	SEC	TWP	RNG
357576	THE RED MESA #1		10	4-S	5-W
357577	THE RED MESA #2		10	4-S	5-W
357578	THE RED MESA #3		10	4-S	5-W
357579	THE RED MESA #4		10	4-S	5-W
357580	THE RED MESA #5		10	4-S	5-W
357581	THE RED MESA #6		3	4-S	5-W
357582	THE RED MESA #7		3	4-S	5-W
357583	THE RED MESA #8		4	4-S	5-W
357584	THE RED MESA #9		4	4-S	5-W

List additional claims on the reverse side of this form.

Check here if this is a change of address.

CLAIMANT NAME: THE RED SAND GROUP
 ADDRESS: 11604 N. 114TH DRIVE
 CITY: YOUNGTOWN STATE: AZ ZIP: 85363
 PHONE: (623) 876-0841
 SIGNATURE: Brian D. Ambrose

Claimant or agent must sign to record with the County.

No of Claims: <u>9</u>	x \$125 = <u>1125.00</u>
Check No: <u>3240</u>	Init: <u>TES</u>
Receipt No: <u>941167</u>	
FOR BLM USE ONLY	

AMC NUMBER	CLAIM/SITE NAME	COUNTY RECORDER DATA	SEC	TWP	RNG

43 CFR 3833.0-5(e) (August 30, 1994) requires that the names and current addresses of all owners shall be identified on all instruments to be recorded or filed.

Name: RON GUIRE Address: 11604 N. 114TH AVE

City: YOUNGSTOWN State: AZ Zip: 85363 Change of address

Name: MARLA CLARK Address: 5898 N. CHAPARRAL ROAD

City: TUCSON State: AZ Zip: 85743 Change of address

Name: ERIK HANSEN Address: 9901 W. COGGINS AVE

City: SUN CITY State: AZ Zip: 85351 Change of address

Name: CLYDE LEMONS Address: 3434 N. 48TH AVE

City: PHOENIX State: AZ Zip: 85031 Change of address

Name: BRIAN LINDSAY PMB #312 Address: 14700 N. F.L.W. BLV

City: SCOTTSDALE State: AZ Zip: 85260 Change of address

PRIVACY ACT STATEMENT - This information is being collected pursuant to 30 U.S.C. 28, 43 CFR 3833.2, and ARS 27-208 in compliance with the laws of the USDI, Bureau of Land Management, and the State of Arizona. The purpose of this collection is to facilitate processing of claims or applications. This form is covered by Privacy Act Notice #INTERIOR/LLM-32 and is subject to the routine uses stated in that notice. Privacy Act Notice #INTERIOR/LLM-32 is available at the BLM Arizona State Office. This form may be locally reproduced.

MAINTENANCE FEE PAYMENT

BUREAU OF LAND MANAGEMENT
 222 N CENTRAL AVENUE
 PHOENIX, AZ 85004
 602-417-9200
 www.az.blm.gov

Mining Claim Maintenance Fee Payment of \$125 per claim/site is due on or before September 1, 2004, in lieu of assessment work for the upcoming assessment year beginning September 1 of the year noted above.

RECEIVED
 B.L.M. AZ STATE OFFICE
 2004 AUG 30 P 12:47
 PHOENIX, ARIZONA
 BLM Date Stamp

AMC NUMBER	CLAIM/SITE NAME	COUNTY RECORDER DATA	SEC	TWP	RNG
348966	THE NEW DESERT ROSE #1		4	4-S	5-W
348967	THE NEW DESERT ROSE #2		4	4-S	5-W
348968	THE NEW DESERT ROSE #3		3	4-S	5-W
348969	THE NEW DESERT ROSE #4		3	4-S	5-W
348970	THE NEW DESERT ROSE #5		3	4-S	5-W
348971	THE NEW DESERT ROSE #6		3	4-S	5-W

List additional claims on the reverse side of this form.

Check here if this is a change of address.

CLAIMANT NAME: THE RED SAND GROUP
 ADDRESS: 11604 N. 114TH AVE DRIVE
 CITY: YOUNGTOWN STATE: AZ ZIP: 85363
 PHONE: (623) 876-0841
 SIGNATURE: Brian D. Renshaw

Claimant or agent must sign to record with the County.

No of Claims: <u>6</u>	x \$125 = <u>750.⁰⁰</u>
Check No: <u>Cash</u>	Init: <u>BR</u>
Receipt No: <u>941167</u>	
FOR BLM USE ONLY	

AMC NUMBER	CLAIM/SITE NAME	COUNTY RECORDER DATA	SEC	TWP	RNG

43 CFR 3833.0-5(e) (August 30, 1994) requires that the names and current addresses of all owners shall be identified on all instruments to be recorded or filed.

Name: RON GUIBE Address: 11604 N. 114TH DRIVE

City: YOUNGTOWN State: AZ Zip: 85363 Change of address

Name: MARLA CLARK Address: 5898 N. CHAPARRAL ROAD

City: TUCSON State: AZ Zip: 85743 Change of address

Name: ERIK HANSEN Address: 9901 W. COGGINS AVE

City: SUN CITY State: AZ Zip: 85351 Change of address

Name: CLYDE LEMONS Address: 3434 N. 48TH AVENUE

City: PHOENIX State: AZ Zip: 85031 Change of address

Name: BRIAN LINDSAY PMB #312 Address: 14700 N. F.L.W. BLVD #157

City: SCOTTSDALE State: AZ Zip: 85260 Change of address

PRIVACY ACT STATEMENT - This information is being collected pursuant to 30 U.S.C. 28, 43 CFR 3833.2, and ARS 27-208 in compliance with the laws of the USDI, Bureau of Land Management, and the State of Arizona. The purpose of this collection is to facilitate processing of claims or applications. This form is covered by Privacy Act Notice #INTERIOR/LLM -32 and is subject to the routine uses stated in that notice. Privacy Act Notice #INTERIOR/LLM-32 is available at the BLM Arizona State Office. This form may be locally reproduced.

United States Department of the Interior
Bureau of Land Management
 BUSINESS & SUPPORT SVCS DIV
 222 N CENTRAL AVE
 PHOENIX, AZ 85004 -2203
 Phone: (602) 417-9200

Receipt

No:

941167

Transaction #: 975533

Date of Transaction: 08/30/2004

CUSTOMER: THE RED SAND GROUP
 11604 N 114TH DR
 YOUNGTOWN, AZ 85363

LINE #	QTY	DESCRIPTION	REMARKS	UNIT PRICE	TOTAL
1	1.00	LOCATABLE MINERALS / MINING CLAIMS-NOT NEW-UNADJUD, ONE AUTH NO. ONLY / MINING CLAIM MONEY RECEIVED (455) CASES: AMC348179/\$5250.00	MAIN 2005 (42)	- n/a -	5250.00
TOTAL:					\$5,250.00

PAYMENT INFORMATION			
1	AMOUNT:	\$1,050.00	POSTMARKED: N/A
	TYPE:	CASH	RECEIVED: 08/30/2004
	NAME:	THE RED SAND GROUP 11604 N 114TH DR YOUNGTOWN AZ 85363	
2	AMOUNT:	\$1,050.00	POSTMARKED: N/A
	TYPE:	CHECK	RECEIVED: 08/30/2004
	CHECK NO:	1002	
	NAME:	MCKEEBY, DANILE	
3	AMOUNT:	\$1,050.00	POSTMARKED: N/A
	TYPE:	CHECK	RECEIVED: 08/30/2004
	CHECK NO:	3240	
	NAME:	HANSEN, ERIK	
4	AMOUNT:	\$1,050.00	POSTMARKED: N/A
	TYPE:	CHECK	RECEIVED: 08/30/2004
	CHECK NO:	3697	
	NAME:	LEMONS, BERNICE	
5	AMOUNT:	\$1,050.00	POSTMARKED: N/A
	TYPE:	CHECK	RECEIVED: 08/30/2004
	CHECK NO:	602	
	NAME:	LINDSAY, BRIAN	

REMARKS

This receipt was generated by the automated BLM Collections and Billing System and is a paper representation of a portion of the official electronic record contained therein.

MAINTENANCE FEE PAYMENT

Mining Claim Maintenance Fee Payment of \$100 per claim or site is due on or before September 1, 2003, in lieu of assessment work for the upcoming assessment year beginning September 1 of the year noted above.

BUREAU OF LAND MANAGEMENT
ARIZONA STATE OFFICE
222 NORTH CENTRAL AVENUE
PHOENIX, AZ 85004
602-417-9200
www.az.blm.gov

FOR BLM USE ONLY	
NO. OF CLAIMS: <u>6</u>	X \$100 = \$ <u>600.⁰⁰</u>
RECEIPT NO.: _____	CHECK NO.: _____
INIT: <u>[Signature]</u>	

BLM SERIAL NUMBERS	NAME OF CLAIMS/SITES	COUNTY BOOK/DOCKET & PAGE OR FEE NUMBER
1. AMC <u># 348966</u>	<u>NEW DESERT ROSE #1</u>	_____
2. AMC <u># 348967</u>	<u>NEW DESERT ROSE #2</u>	_____
3. AMC <u># 348968</u>	<u>NEW DESERT ROSE #3</u>	_____
4. AMC <u># 348969</u>	<u>NEW DESERT ROSE #4</u>	_____
5. AMC <u># 348970</u>	<u>NEW DESERT ROSE #5</u>	_____
6. AMC <u># 348971</u>	<u>NEW DESERT ROSE #6</u>	_____
7. AMC _____	_____	_____
8. AMC _____	_____	_____
9. AMC _____	_____	_____
10. AMC _____	_____	_____

List additional claims on the reverse side of this form.

CHECK HERE IF THIS IS A CHANGE OF ADDRESS

CLAIMANT'S NAME: THE RED SAND GROUP, LLC
ADDRESS: 11604 N. 114th DR
CITY: YOUNGTOWN STATE: AZ ZIP: 85363
PHONE: (623) 876-0841

Signature: Brian D. Bunday
To record with the County, one claimant or an agent must sign.

RECEIVED
BLM, AZ STATE OFFICE
2003 AUG 28 A 9:35
PHOENIX, ARIZONA

BLM DATE STAMP

TES
9/19/03
ENTERED INTO COMPUTER



NAME: _____ ADDRESS: _____
CITY: _____ STATE: _____ ZIP: _____ IS THIS A NEW ADDRESS

NAME: _____ ADDRESS: _____
CITY: _____ STATE: _____ ZIP: _____ IS THIS A NEW ADDRESS

NAME: _____ ADDRESS: _____
CITY: _____ STATE: _____ ZIP: _____ IS THIS A NEW ADDRESS

NAME: _____ ADDRESS: _____
CITY: _____ STATE: _____ ZIP: _____ IS THIS A NEW ADDRESS

NAME: _____ ADDRESS: _____
CITY: _____ STATE: _____ ZIP: _____ IS THIS A NEW ADDRESS

NAME: _____ ADDRESS: _____
CITY: _____ STATE: _____ ZIP: _____ IS THIS A NEW ADDRESS

NAME: _____ ADDRESS: _____
CITY: _____ STATE: _____ ZIP: _____ IS THIS A NEW ADDRESS

NAME: _____ ADDRESS: _____
CITY: _____ STATE: _____ ZIP: _____ IS THIS A NEW ADDRESS

August 28, 2002

FOR BLM USE ONLY	
DATE ENTERED INTO COMPUTER:	_____
INITIALS:	_____ VERIFIED: _____

United States Department of the Interior
Bureau of Land Management
 BUSINESS & SUPPORT SVCS DIV
 222 N CENTRAL AVE
 PHOENIX, AZ 85004 -2203
 Phone: (602) 417-9200

Receipt	
No:	740561

Transaction #: 770113
Date of Transaction: 08/28/2003

CUSTOMER:	BRIAN LINDSAY THE RED SAND GROUP, LLC 11604 N. 114TH DR. YOUNGTOWN, AZ 85363
------------------	---

LINE #	QTY	DESCRIPTION	REMARKS	UNIT PRICE	TOTAL
1	1.00	LOCATABLE MINERALS / MINING CLAIMS-NOT NEW-UNADJUD, ONE AUTH NO. ONLY / MINING CLAIM MONEY RECEIVED (455) CASES: AMC348179/\$3300.00	MAINT 2004 (33)	- n/a -	3300.00
TOTAL:					\$3,300.00

PAYMENT INFORMATION			
1	AMOUNT:	\$3,300.00	POSTMARKED: N/A
	TYPE:	CHECK	RECEIVED: 08/28/2003
	CHECK NO:	994	
	NAME:	THE RED SAND GROUP, LLC LINDSAY, BRIAN 11604 N. 114TH DR. YOUNGTOWN AZ 85363	

REMARKS

This receipt was generated by the automated BLM Collections and Billing System and is a paper representation of a portion of the official electronic record contained therein.

*This receipt covers: AMC 356326, AMC 355389, AMC 353354,
 lead files: } AMC 353193, AMC 348966, AMC 348179,
 AMC 355706*

QUIT-CLAIM DEED

AMC 348179

10 claims @ \$5 = \$50.00

Know all men by these Presents: That the Grantor:

MARLA RAE CLARK

348966

355706

5898 N. CHAPARRAL ROAD

353354

356326

whose mailing address is:

TUCSON, ARIZONA 85365-85743

355389

does hereby grant, sell, remise and forever quit-claim unto:

THE RED SAND GROUP, LLC.

Grantee

whose mailing address is:

11604 N. 114th DR.

YOUNGTOWN, AZ 85363

MANAGING PARTNER: RONALD GUIER

hereinafter, the following

described premises situated in: City _____ County, MARICOPA State: ARIZONA

The following Mining Claims as filed with the B.L.M.


- | | | | |
|------------------------|--------------|------------------------|--------------|
| The NEW DESERT ROSE #1 | AMC # 348966 | The NEW DESERT ROSE #6 | AMC # 348971 |
| The NEW DESERT ROSE #2 | AMC # 348967 | The DESERT ROSE #1 | AMC # 348979 |
| The NEW DESERT ROSE #3 | AMC # 348968 | The DESERT ROSE #2 | AMC # 348980 |
| The NEW DESERT ROSE #4 | AMC # 348969 | The DESERT ROSE #3 | AMC # 348981 |
| The NEW DESERT ROSE #5 | AMC # 348970 | The DESERT ROSE #4 | AMC # 348982 |

for the full consideration of 1.00 dollars, lawfull money, the receipt and sufficiency which is heraby acknowledged, subject to reservations and easments of record, and further subject to acts of the Grantee since original filing, that being the date of a Land Contract between the Parties.

Executed this 3rd day of APRIL, A.D. 2003

State of Arizona
County of Maricopa

Acknowledgement



The forgoing instrument was acknowledged before me this 3rd day of APRIL A.D. 2003

My commission expires: 8-13-2004

Sign, Sealed, and Delivered in the Presence of:

Witnesses:

Georgia A. Taylor
[Signature]

Grantor:

Marla Rae Clark
[Signature]

ENTERED IN COMPUTER
5/22/03 MZ

RECEIVED
BLM. AZ STATE OFFICE
2003 MAY 14 P 12:32
PHOENIX, ARIZONA
RECEIVED
BUREAU OF
LAND MANAGEMENT
CLOSED

QUIT-CLAIM DEED

Know all men by these Presents: That the Grantor:

MARLA RAE CLARK, whose mailing address is: 5898 N. CHAPARRAL ROAD TUCSON, ARIZONA 85363

grant, sell, remise and forever quit-claim unto:

THE RED SAND GROUP, LLC. "Grantee", whose mailing address is: 11604 N. 114th DR. YOUNGTOWN, AZ 85363

MANAGING PARTNER: RONALD QUIER hereinafter, the following described premises situated in: City County, MARICOPA State: ARIZONA

The following Mining Claim as filed with the B.L.M.

The DESERT ROSE #2 AMC # 353193


RECEIVED B.L.M. AZ STATE OFFICE 2003 JUL 28 A 9:35 PHOENIX, ARIZONA

for the full consideration of 1.00 dollars, lawfull money, the receipt and sufficiency of which is hereby acknowledged, subject to reservations and easments of record, and further subject to acts of the Grantee since original filing , that being the date of a Land Contract between the Parties.

Executed this day of , A.D. 2003

State of Arizona County of Maricopa

Acknowledgement



The forgoing instrument was acknowledged before me this 2nd day of July A.D. 2003

My commission expires: April 3, 2007

Sign, Sealed, and Delivered in the Presence of:

Witnesses:

Grantor: Marla Rae Clark

ENTERED IN COMPUTER mHyde

QUIT-CLAIM DEED

2 claims @ \$5 = \$10
2

Know all men by these Presents: That the Grantor:

ERIK S. HANSEN CLYDE L. LEMONS

, whose mailing address is:

9901 W. COGGINS AVE. 3434 N. 48th AVE.

SUN CITY, AZ 85351 PHOENIX, AZ 85031

grant, sell, remise and forever quit-claim unto:

THE RED SAND GROUP, LLC.

whose mailing address is:

11604 N. 114th DR.

YOUNGTOWN, AZ 85363

MANAGING PARTNER: RONALD GUIER

hereinafter, the following

described premises situated in: City _____ County, MARICOPA State: ARIZONA

RECEIVED
BLM. AZ STATE OFFICE
2003 MAY 14 P 12:42
PHOENIX, ARIZONA

The following Mining Claims as filed with the B.L.M.


- The WILD GOOSE #1 AMC # 355389
- The WILD GOOSE #2 AMC # 355390

for the full consideration of \$1.00 dollars, lawfull money, the receipt and sufficiency of which is hereby acknowledged, subject to reservations and easments of record, and further subject to acts of the Grantee since original filing , that being the date of a Land Contract between the Parties.

Executed this 4th day of April, A.D. 2003

State of Arizona
County of Maricopa

Acknowledgement



The forgoing instrumnet was acknowledged before me this 4th day of April A.D. 2003

Grace L. West

My commission expires: 10-24-2005

Sign, Sealed, and Delivered in the Presence of:

Witnesses:

Brian D. Simbay

Grantor:

Erik S. Hansen
Clyde L. Lemons

ENTERED IN COMPUTER
5/22/03 MCH

QUIT-CLAIM DEED

10 claims @ \$6 = \$50.00

Know all men by these Presents: That the Grantor:

THE LINDSAY LIVING TRUST

, whose mailing address is:

PMB #312, 14700 N. FLW. BLVD. #157

SCOTTSDALE, AZ 85260

does hereby grant, sell, remise and forever quit-claim unto:

THE RED SAND GROUP, LLC.

whose mailing address is:

11604 N. 114th DR.

YOUNGTOWN, AZ 85363

MANAGING PARTNER: RONALD GUIER

hereinafter, the following

described premises situated in: City _____ County, MARICOPA State: ARIZONA

RECEIVED B.L.M. AZ STATE OFFICE 2003 MAY 14 P 12:12 PHOENIX, ARIZONA

The following Mining Claims as filed with the B.L.M.

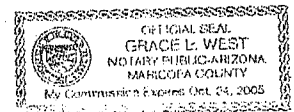
The SHARYN #1	AMC #	353354	The SHARYN #6	AMC #	353359
The SHARYN #2	AMC #	353355	The SHARYN #7	AMC #	353360
The SHARYN #3	AMC #	353356	The SHARYN #8	AMC #	353361
The SHARYN #4	AMC #	353357	The SHARYN #9	AMC #	353362
The SHARYN #5	AMC #	353358	The SHARYN #10	AMC #	353363

for the full consideration of \$1.00 dollars, lawful money, the receipt and sufficiency of which is hereby acknowledged, subject to reservations and easements of record, and further subject to acts of the Grantee since original filing, that being the date of a Land Contract between the Parties.

Executed this 4th day of April, A.D. 2003

State of Arizona
County of Maricopa

Acknowledgement



The forgoing instrument was acknowledged before me this 4th day of April A.D. 2003

Grace L. West

My commission expires: 10-24-05

Sign, Sealed, and Delivered in the Presence of:

Witnesses: Eric S. Hansen

Grantor: Brian D. Bendary

ENTERED IN COMPUTER 5/22/03 M4

QUIT-CLAIM DEED

2 claims @ \$5 = \$10.00

Know all men by these Presents: That the Grantor:

ERIK S. HANSEN, whose mailing address is: 9901 W. COGGINS AVE.

SUN CITY, AZ 85351

grant, sell, remise and forever quit-claim unto:

THE RED SAND GROUP, LLC. "Grantee",

whose mailing address is:

11604 N. 114th DR.

YOUNGTOWN, AZ 85363

MANAGING PARTNER: RONALD GUIER

hereinafter, the following

described premises situated in: City County, MARICOPA State: ARIZONA

RECEIVED B.L.M. AZ STATE OFFICE 2003 MAY 14 P 12:12 PHOENIX, ARIZONA

The following Mining Claims as filed with the B.L.M.

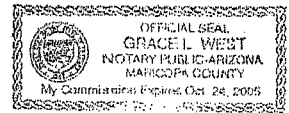
- The VIKING #1 AMC # 356326
The VIKING #2 AMC # 356327

for the full consideration of \$1.00 dollars, lawfull money, the receipt and sufficiency of which is hereby acknowledged, subject to reservations and easments of record, and further subject to acts of the Grantee since original filing , that being the date of a Land Contract between the Parties.

Executed this 4th day of April, A.D. 2003

State of Arizona
County of Maricopa

Acknowledgement



The forgoing instrument was acknowledged before me this 4th day of April A.D. 2003
Grace L. West

My commission expires: 10-24-05

Sign, Sealed, and Delivered in the Presence of:

Witnesses: Brian D. Anderson

Grantor: Erik S. Hansen
Ronald Guier

ENTERED IN COMPUTER 5/22/03

QUIT-CLAIM DEED

9 claims @ \$5 = \$45.00

Know all men by these Presents: That the Grantor:

RONALD GUIER

, whose mailing address is:

11604 N. 114th DR.

YOUNGTOWN, AZ 85363

does hereby grant, sell, remise and forever quit-claim unto:

THE RED SAND GROUP, LLC.

whose mailing address is:

11604 N. 114th DR.

YOUNGTOWN, AZ 85363

MANAGING PARTNER: RONALD GUIER

hereinafter, the following

described premises situated in: City _____ County, MARICOPA State: ARIZONA

RECEIVED
B.L.M. AZ STATE OFFICE
2003 MAY 14 P 12:45
PHOENIX, ARIZONA

The following Mining Claims as filed with the B.L.M.


The KELLY #1	AMC #	355706	The KELLY #6	AMC #	355711
The KELLY #2	AMC #	355707	The KELLY #7	AMC #	355712
The KELLY #3	AMC #	355708	The KELLY #8	AMC #	355713
The KELLY #4	AMC #	355709	The KELLY #9	AMC #	355714
The KELLY #5	AMC #	355710			

for the full consideration of \$1.00 dollars, lawfull money, the receipt and sufficiency of which is hereby acknowledged, subject to reservations and easments of record, and further subject to acts of the Grantee since original filing , that being the date of a Land Contract between the Parties.

Executed this 4th day of April, A.D. 2003

State of Arizona
County of Maricopa

Acknowledgement



The forgoing instrument was acknowledged before me this 4th day of April A.D. 2003

Grace R. West

My commission expires: 10-24-05

Sign, Sealed, and Delivered in the Presence of:

Witnesses: Brian D. [Signature]

Grantor: Ronald K Guier

ENTERED IN COMPUTER
5/29/03 [Signature]

United States Department of the Interior
Bureau of Land Management
 BUSINESS & SUPPORT SVCS DIV
 222 N CENTRAL AVE
 PHOENIX, AZ 85004 -2203
 Phone: (602) 417-9200

Receipt
 No: 679479

Transaction #: 707726
Date of Transaction: 05/14/2003
CUSTOMER: RED SAND GROUP, LLC
 11604 N 114TH DRIVE
 YOUNGTOWN, AZ 85363

LINE #	QTY	DESCRIPTION	REMARKS	UNIT PRICE	TOTAL
1	1.00	LOCATABLE MINERALS / MINING CLAIMS-NOT NEW-UNADJUD, ONE AUTH NO. ONLY / MINING CLAIM MONEY RECEIVED (455) CASES: AMC353354/\$165.00	TRF (33)	- n/a -	165.00
TOTAL:					\$165.00

PAYMENT INFORMATION			
1	AMOUNT:	\$165.00	POSTMARKED: N/A
	TYPE:	CHECK	RECEIVED: 05/14/2003
	CHECK NO:	991	
	NAME:	RED SAND GROUP, LLC 11604 N 114TH DRIVE YOUNGTOWN AZ 85363	

REMARKS

This receipt was generated by the automated BLM Collections and Billing System and is a paper representation of a portion of the official electronic record contained therein.

Receipt No. 544984

LEAD FILE #'S _____

Trans No. 569616

348179, 348966, 353193

AMC Number	Code	Amount
348179	480	5.00
348181-348182	┆	10.00
348966-348971	┆	30.00
353193	┆	5.00
TOTAL:		\$ 50

AMC Number	Code	Amount
TOTAL:		\$

Date of Doc 8/21/02

Date Entered: 10/1/02 AB

Date of Rec't " "

Date Verified: 10/15/02 AB

Amount Rec'd 50.00

Sent to Accts: " "

Amount Earned 50.00

Date Earned: _____

- 480 POL
- 481 NOI
- 482 MAINT
- 396 TRANS
- 635 AMEND

NOTES:

Return Document to:

For BLM Use Only

AZ-3850-1 (July 1992)

MARLA RAE CLARK
5898 N. CHAPARRAL Rd
TUCSON, AZ

10 claims \$50 ⁰⁰ (FR)

Telephone # (520) 682-8350



AFFIDAVIT OF PERFORMANCE OF ANNUAL WORK.

Also fill in ITEMS 1 through 9 and the reverse side of this document.



NOTICE OF INTENTION TO HOLD

I intend to hold the claim(s)/site(s) listed on the reverse side of this document for the calendar year 19__.
Also fill in ITEMS 1 through 4 and ITEM 9.

NOTICES OF INTENTION TO HOLD ARE FOR MILLSITES AND TUNNEL SITES OR FOR MINING CLAIMS WHEN ASSESSMENT WORK HAS NOT BEEN DONE, REGARDLESS OF WHETHER THE ANNUAL ASSESSMENT HAS BEEN SUSPENDED, DEFERRED, OR NOT YET ACCRUED. THE FILING OF A NOTICE OF INTENTION TO HOLD SHALL NOT RELIEVE THE OWNER OF COMPLYING WITH FEDERAL AND STATE LAWS PERTAINING TO THE PERFORMANCE OF ANNUAL ASSESSMENT WORK. NOTICES OF INTENTION TO HOLD FOR MILL SITES OR TUNNEL SITES NEED NOT BE COUNTY RECORDED. FOR MINING CLAIMS THE FORM FILED WITH THE BLM MUST BE IDENTICAL TO THE ONE THAT WAS OR WILL BE FILED WITH THE COUNTY.

Evidence of Annual Assessment Work or a Notice of Intention to Hold must be filed each calendar year following the calendar year in which the claim/site was located.

ALL CLAIMS LISTED ON A SINGLE AFFIDAVIT MUST BE CONTIGUOUS.

1. State of Arizona, County of Maricopa ss:
2. I, (Name) MARLA RAE CLARK
3. Reside at (Address) 5898 N. CHAPARRAL Rd.
City TUCSON, County PIMA, State AZ, Zip 85743

being duly sworn, deposes and says that he/she is a citizen of the United States, more than eighteen years of age, that all of the facts set forth in this affidavit/notice, subject to the provisions and penalties of 18 USC 1001 pertaining to the filing of false, fictitious, or fraudulent statements with the United States, are true and correct according to the best of my knowledge, information and belief.

4. Owner's Name and Address (If not shown in items 1-3 above) CHECK HERE IF THIS IS A CHANGE OF ADDRESS

5. That I am personally acquainted with the mining claim(s). The work and improvements were made by and at the expense of the owner(s) of said claim(s). Said contiguous group of claims, listed on the reverse side of this document, are situated in the Webb Mining District, Maricopa County, Arizona.


6. That between the dates starting at 12 o'clock noon on September 1, ²⁰⁰² ~~19~~ And ending at 12 o'clock noon on September 1, ²⁰⁰³ ~~19~~ at least \$ 2500.00 Dollars worth of work and improvements were done and performed upon said claim(s) or upon one or more of a contiguous group of claims for the benefit of all, or wholly or partly outside of a contiguous group of claims for the benefit of all, not including the location work.

7. That the following persons were employed to perform the work and improvements described herein: Andy Moore

8. That the work and improvements performed were: Road work with Blade & Water Truck

9. Dated: 8/9/02, Signature: Marla Rae Clark
SUBSCRIBED AND SWORN TO before me, a Notary Public, this 9th day of AUGUST 2002.

by MARLA RAE CLARK
Notary Public Theresa Burns
MY COMMISSION EXPIRES 3/22/2003



ENTERED INTO COMPUTER

If the claims/sites have consecutive BLM#s and are in the same Township, Range and Section(s), they may be listed as follows:

SAMPLE 1 - 10 A MC 19640 - 49 DKT/Pg 1025/1-10 4N 20W 36
 RECORDING #9106173-82.

CLAIM/SITE NAME	SERIAL NUMBER	Dkt/Pg or Recording # Of ORIGINAL LOCATION NOTICE	TWN SHP	RNG	SEC(S)
1. Desert Power Silver Sand	AMC 348179	97-0614075	4S	5W	5-3+54
2. " " " "	AMC 353193	97-0614076	4S	5W	5-3+54
3. " " " "	AMC 348181	97-0614073	4S	5W	3
4. " " " "	AMC 348182	97-0614074	4S	5W	3
5. Desert Power Silver	AMC 348966	97-0747272	4S	5W	4
6. " " " "	AMC 348967	97-0747271	4S	5W	4
7. " " " "	AMC 348968	97-0755452	4S	5W	3
8. " " " "	AMC 348969	97-0755453	4S	5W	3
9. " " " "	AMC 348970	97-0755454	4S	5W	5-3+510
10. " " " "	AMC 348971	97-0755455	4S	5W	5-3+510
11.	AMC				
12.	AMC				
13.	AMC				
14.	AMC				
15.	AMC				
16.	AMC				
17.	AMC				
18.	AMC				
19.	AMC				
20.	AMC				
21.	AMC				
22.	AMC				
23.	AMC				
24.	AMC				
25.	AMC				
26.	AMC				
27.	AMC				
28.	AMC				
29.	AMC				
30.	AMC				

FILE WITH: BUREAU OF LAND MANAGEMENT, 222 NORTH CENTRAL AVENUE, PHOENIX, ARIZONA 85004-2203 and the respective county recorder, ON OR BEFORE DECEMBER 30th (NOT THE 31st). BLM requires a \$5.00 nonrefundable service charge for each mining claim, mill site or tunnel site.

This form is for the purpose of complying with the laws of the United States Department of the Interior, Bureau of Land Management and the State of Arizona pertaining to assessment work and/or notice of intention to hold. 30 USC 28, 43 CFR 3833.2, ARS 27-208. Subject to Paperwork Reduction Act and Privacy Act statements available at the BLM AZ State Office. This form is not copyrighted. It may be reproduced without restriction.

For BLM Use Only

RECEIVED
 BLM. AZ STATE OFFICE
 2002 AUG 21 A 11: 09
 PHOENIX, ARIZONA

United States Department of the Interior
 Bureau of Land Management
 BUSINESS & SUPPORT SVCS DIV
 222 N CENTRAL AVE
 PHOENIX, AZ 85004 -2203
 Phone: (602) 417-9200

Receipt

No:

544984

Transaction #: 569616

Date of Transaction: 08/21/2002

CUSTOMER: MARLA R CLARK
 5898 N CHAPARRAL RD
 TUCSON, AZ 85743

LINE #	QTY	DESCRIPTION	REMARKS	UNIT PRICE	TOTAL
1	1.00	LOCATABLE MINERALS / MINING CLAIMS-NOT NEW-UNADJUD, ONE AUTH NO. ONLY / MINING CLAIM MONEY RECEIVED (455) CASES: AMC348179/\$50.00	WAIVER & POL 2002 (10)	- n/a -	50.00
TOTAL:					\$50.00

PAYMENT INFORMATION

1	AMOUNT:	\$50.00	POSTMARKED:	N/A
	TYPE:	CASH	RECEIVED:	08/21/2002
	NAME:	CLARK, MARLA R 5898 N CHAPARRAL RD TUCSON AZ 85743		

REMARKS

This receipt was generated by the automated BLM Collections and Billing System and is a paper representation of a portion of the official electronic record contained therein.

UNITED STATES
DEPARTMENT OF THE INTERIOR
BUREAU OF LAND MANAGEMENT

AMA 348179
353193, 348966

IAC

COPIES
POLICE

MAINTENANCE FEE WAIVER CERTIFICATION

FORM APPROVED
OMB NO. 1004-0114
Expires: December 31, 2002

SEE INSTRUCTIONS ON REVERSE

1. This small miner waiver is filed for the assessment year beginning at noon on September 1, 2002 and ending at noon on September 1, 2003.
2. The undersigned and all related parties owned ten or fewer mining claims, mill, or tunnel sites located and maintained on Federal lands in the United States of America on September 1, 2002.
3. The undersigned have performed the assessment work required by law for each mining claim listed prior to filing this waiver and understand that by filing this form; an affidavit of assessment work must be recorded by the December 30th following the filing of this waiver.
4. The undersigned understand that if the assessment work obligation has not yet come due under 30 U.S.C. 28 (for those claims in their first assessment year only); a notice of intent to hold reciting this condition must be recorded by the December 30th following the filing of this waiver.
5. The undersigned understand that mill and tunnel sites may also be listed upon this waiver and be waived from payment of the maintenance fee; and that a notice of intent to hold for these sites is required to be recorded by the December 30th immediately following the filing of this waiver.
6. The undersigned understand and acknowledge that pursuant to 43 U.S.C. 1212 and 18 U.S.C. 1001; the filing or recording of a false, fictitious, or fraudulent document with the Bureau of Land Management may result in a fine of up to \$250,000, a prison term not to exceed five years, or both.
7. The mining claims, mill or tunnel sites for which this waiver from payment of the maintenance fees is requested are:

CLAIM OR SITE NAME	BLM RECORDATION SERIAL NUMBER
1. Desert Rose Silica Sand #1	348179
2. " " " " #2	353193
3. " " " " #3	348181
4. " " " " #4	348182
5. New Desert Rose Silica Sand #1	348966
6. " " " " #2	348967
7. " " " " #3	348968
8. " " " " #4	348969
9. " " " " #5	348970
10. " " " " #6	348971

The owner(s) (claimants) of the above mining claims and sites are:

MARLA RAE CLARK
 (Owner's Name - Please Print)
 5898 N. CHADWICK Rd
 (Street or P.O. Box)
 TUCSON AZ 85743
 (City) (State) (Zip Code)

Marla Rae Clark
 (Owner's Signature)

(Owner's Name - Please Print)
 (Street or P.O. Box)
 (City) (State) (Zip Code)

(Owner's Signature)

(Owner's Name - Please Print)
 (Street or P.O. Box)
 (City) (State) (Zip Code)

(Owner's Signature)

9/17/02 JK
 ENTERED INTO COMPUTER

(Owner's Name - Please Print)

(Owner's Signature)

(Street or P.O. Box)

(City)

(State)

(Zip Code)

(Owner's Name - Please Print)

(Owner's Signature)

(Street or P.O. Box)

(City)

(State)

(Zip Code)

(Owner's Name - Please Print)

(Owner's Signature)

(Street or P.O. Box)

(City)

(State)

(Zip Code)

(Owner's Name - Please Print)

(Owner's Signature)

(Street or P.O. Box)

(City)

(State)

(Zip Code)

INSTRUCTIONS

1. This certification is made under the provisions of § 1744 of Title 43 and § 28-28k of Title 30 of the United States Code; and the regulations thereunder (43 CFR Part 3830).
2. The claimant(s) must fill in the dates in paragraph 1 for the beginning and ending of the assessment year for which this waiver is sought.
3. The claimant(s) must fill in the date in paragraph 2 for the beginning of the assessment year for which this waiver is sought.
4. All claim and site names and Bureau of Land Management (BLM) serial numbers must be listed for the mining claims, mill sites, and tunnel sites for which the waiver is sought.
5. All owners of the mining claims, mill sites, and tunnel sites and their addresses must be given.
6. This waiver form must be signed by all the claimants or their designated agent, in original form. If an agent is designated, a notarized designation of agent, signed by all of the claimants with proper address given, must be submitted with this waiver.

7. This form must be filed no later than September 1st for the upcoming assessment year in the BLM State Office where the mining claims or sites are recorded, or the waiver cannot be granted by the BLM. (Example: to obtain a waiver for the assessment year 2000, which begins at noon on September 1, 1999, you must qualify for and file for a waiver no later than September 1, 1999 in the proper BLM State Office).
8. For all mining claims which require assessment work, you must record an affidavit of labor on or before the December 30th immediately following the filing of this waiver. For all other mining claims or sites waived, you must record a notice of intent to hold on or before the December 30th immediately following the filing of this waiver.
9. Mill and tunnel sites may also be listed upon this waiver and be waived from payment of the maintenance fee. A notice of intent to hold for these sites is required to be filed by the December 30th following the filing of this waiver.

NOTICE/BURDEN HOURS STATEMENT

The Privacy Act of 1974, as amended, and the regulation in 43 CFR 2.48(d) provide that you be furnished the following information in connection with the information required by this certification of waiver from rental fees.

AUTHORITY: 30 U.S.C. 28-28k; 43 U.S.C. 1201, 1457, 1740, and 1744; and 43 CFR 3830.

PRINCIPLE PURPOSE: This information is to be used to verify that the owner(s) (claimants) of a mining claim has complied with 30 U.S.C. 28f and is entitled to perform assessment work in lieu of paying the maintenance fee for the mining claims listed on this form.

ROUTINE USE: (1) Adjudication of the claimant(s) certification of waiver from paying the maintenance fee otherwise required by 30 U.S.C. 28f. (2) Disclosure may be made to appropriate Federal agencies when location is made within the agency's geographic area of responsibility. (3) Information from the record and/or the record will be transferred to the appropriate Federal, State, or local agency, or a member of the public in response to a specific request for pertinent information. (4) Information may also be provided to the Department of Justice or in a proceeding before a court or adjudicative body; or to Federal, State, local or foreign agencies when needed for enforcement of civil or criminal codes or applicable regulations concerning title rights upon the public land.

EFFECT OF NOT PROVIDING INFORMATION: Disclosure of this information is required by 30 U.S.C. 28f and 43 CFR Part 3830 for those qualified claimants wishing to take the small miner waiver allowed. Failure to supply the information required in this form to support the claimants certification of waiver from payment of the otherwise required maintenance fees will result in the waiver being disallowed and the mining claims subject to forfeiture by BLM under 30 U.S.C. 28i.

The Paperwork Reduction Act of 1995 requires us to inform you that:

This information is being collected to allow the BLM to determine if you qualify for a waiver from the payment of \$100 per mining claim or site maintenance fee established in 30 U.S.C. 28f and the implementing regulations at 43 CFR 3830. A response to this request is required in accordance with the statute to obtain your benefit.

BLM would like you to know that you do not have to respond to this, or any other, Federal agency-sponsored information collection unless it displays a currently valid OMB control number.

Public reporting burden for this form is estimated to average 8 minutes (0.133 hours) per response, including time to review instructions, gathering and maintaining data, and completing and reviewing the form. Direct comments regarding this burden estimate, or any other aspect of this form, to the U.S. Department of the Interior, Bureau of Land Management, (1004-0114) Bureau Clearance Officer (WO-630), Mail Stop 401 LS, 1849 C St., N.W., Washington, D.C. 20240.

FOR OFFICIAL USE ONLY

PHOENIX, ARIZONA

2002 AUG 21 A 11:08

RECEIVED
BLM, AZ STATE OFFICE

UNITED STATES
DEPARTMENT OF THE INTERIOR
BUREAU OF LAND MANAGEMENT

MAINTENANCE FEE WAIVER CERTIFICATION

FORM APPROVED
OMB NO. 1004-0114
Expires: December 31, 2002

SEE INSTRUCTIONS ON REVERSE

3504 351

1. This small miner waiver is filed for the assessment year beginning at noon on September 1, 2001 and ending at noon on September 1, 2002
2. The undersigned and all related parties owned ten or fewer mining claims, mill, or tunnel sites located and maintained on Federal lands in the United States of America on September 1, 2001
3. The undersigned have performed the assessment work **required by law** for each mining claim listed **prior to filing this waiver** and understand that by filing this form; an affidavit of assessment work **must** be recorded by the December 30th following the filing of this waiver.
4. The undersigned understand that if the assessment work obligation has not yet come due under 30 U.S.C. 28 (for those claims in their first assessment year only); a notice of intent to hold reciting this condition **must** be recorded by the December 30th following the filing of this waiver.
5. The undersigned understand that mill and tunnel sites may also be listed upon this waiver and be waived from payment of the maintenance fee; and that a notice of intent to hold for these sites is required to be recorded by the December 30th immediately following the filing of this waiver. 353193
6. The undersigned understand and acknowledge that pursuant to 43 U.S.C. 1212 and 18 U.S.C. 1001; the filing or recording of a false, fictitious, or fraudulent document with the Bureau of Land Management may result in a fine of up to \$250,000, a prison term not to exceed five years, or both.
7. The mining claims, mill or tunnel sites for which this waiver from payment of the maintenance fees is requested are: 348966, 348179

CLAIM OR SITE NAME	BLM RECORDATION SERIAL NUMBER
1. Desert Rose Silica Sand #1	348 179
2. " " " " #2	353 193
3. " " " " #3	348 181
4. " " " " #4	348 182
5. New Desert Rose Silica Sand #1	348 966
6. " " " " " #2	348 967
7. " " " " " #3	348 968
8. " " " " " #4	348 969
9. " " " " " #5	348 970
10. " " " " " #6	348 971

The owner(s) (claimants) of the above mining claims and sites are:

DMN McKEEBy
 (Owner's Name - Please Print)
 P.O. Box 89
 (Street or P.O. Box)
 Arlington AZ 85322
 (City) (State) (Zip Code)

Dan Mc KeeBy
 (Owner's Signature)

(Owner's Name - Please Print)
 (Street or P.O. Box)
 (City) (State) (Zip Code)

(Owner's Signature)

(Owner's Name - Please Print)
 (Street or P.O. Box)
 (City) (State) (Zip Code)

(Owner's Signature)

ENTERED INTO COMPUTER

DMN 10/10/01

ARIZONA
 2001 NOV 21 A 11:11
 BLM OFFICE

(Owner's Name - Please Print)

(Owner's Signature)

(Street or P.O. Box)

(City)

(State)

(Zip Code)

(Owner's Name - Please Print)

(Owner's Signature)

(Street or P.O. Box)

(City)

(State)

(Zip Code)

(Owner's Name - Please Print)

(Owner's Signature)

(Street or P.O. Box)

(City)

(State)

(Zip Code)

(Owner's Name - Please Print)

(Owner's Signature)

(Street or P.O. Box)

(City)

(State)

(Zip Code)

INSTRUCTIONS

1. This certification is made under the provisions of § 1744 of Title 43 and § 28-28k of Title 30 of the United States Code; and the regulations thereunder (43 CFR Part 3830).
2. The claimant(s) **must** fill in the dates in paragraph 1 for the beginning and ending of the assessment year for which this waiver is sought.
3. The claimant(s) **must** fill in the date in paragraph 2 for the beginning of the assessment year for which this waiver is sought.
4. All claim and site names and Bureau of Land Management (BLM) serial numbers **must** be listed for the mining claims, mill sites, and tunnel sites for which the waiver is sought.
5. All owners of the mining claims, mill sites, and tunnel sites and their addresses **must** be given.
6. This waiver form **must** be signed by all the claimants or their designated agent, in original form. If an agent is designated, a notarized designation of agent, signed by all of the claimants with proper address given, **must** be submitted with this waiver.

7. This form **must** be filed no later than September 1st for the upcoming assessment year in the BLM State Office where the mining claims or sites are recorded, or the waiver cannot be granted by the BLM. (Example: to obtain a waiver for the assessment year 2000, which begins at noon on September 1, 1999, you **must** qualify for and file for a waiver no later than September 1, 1999 in the proper BLM State Office).
8. For all mining claims which require assessment work, you **must** record an affidavit of labor on or before the December 30th immediately following the filing of this waiver. For all other mining claims or sites waived, you **must** record a notice of intent to hold on or before the December 30th immediately following the filing of this waiver.
9. Mill and tunnel sites may also be listed upon this waiver and be waived from payment of the maintenance fee. A notice of intent to hold for these sites is required to be filed by the December 30th following the filing of this waiver.

NOTICE/BURDEN HOURS STATEMENT

The Privacy Act of 1974, *as amended*, and the regulation in 43 CFR 2.48(d) provide that you be furnished the following information in connection with the information required by this certification of waiver from rental fees.

AUTHORITY: 30 U.S.C. 28-28k; 43 U.S.C. 1201, 1457, 1740, and 1744; and 43 CFR 3830.

PRINCIPLE PURPOSE: This information is to be used to verify that the owner(s) (claimants) of a mining claim has complied with 30 U.S.C. 28f and is entitled to perform assessment work in lieu of paying the maintenance fee for the mining claims listed on this form.

ROUTINE USE: (1) Adjudication of the claimant(s) certification of waiver from paying the maintenance fee otherwise required by 30 U.S.C. 28f. (2) Disclosure may be made to appropriate Federal agencies when location is made within the agency's geographic area of responsibility. (3) Information from the record and/or the record will be transferred to the appropriate Federal, State, or local agency, or a member of the public in response to a specific request for pertinent information. (4) Information may also be provided to the Department of Justice or in a proceeding before a court or adjudicative body; or to Federal, State, local or foreign agencies when needed for enforcement of civil or criminal codes or applicable regulations concerning title rights upon the public land.

EFFECT OF NOT PROVIDING INFORMATION: Disclosure of this information is required by 30 U.S.C. 28f and 43 CFR Part 3830 for those qualified claimants wishing to take the small miner waiver allowed. Failure to supply the information required in this form to support the claimants certification of waiver from payment of the otherwise required maintenance fees will result in the waiver being disallowed and the mining claims subject to forfeiture by BLM under 30 U.S.C. 28i.

The Paperwork Reduction Act of 1995 requires us to inform you that:

This information is being collected to allow the BLM to determine if you qualify for a waiver from the payment of \$100 per mining claim or site maintenance fee established in 30 U.S.C. 28f and the implementing regulations at 43 CFR 3830. A response to this request is required in accordance with the statute to obtain your benefit.

BLM would like you to know that you do not have to respond to this, or any other, Federal agency-sponsored information collection unless it displays a currently valid OMB control number.

Public reporting burden for this form is estimated to average 8 minutes (0.133 hours) per response, including time to review instructions, gathering and maintaining data, and completing and reviewing the form. Direct comments regarding this burden estimate, or any other aspect of this form, to the U.S. Department of the Interior, Bureau of Land Management, (1004-0114) Bureau Clearance Officer (WO-630), Mail Stop 401 LS, 1849 C St., N.W., Washington, D.C. 20240.

FOR OFFICIAL USE ONLY

Return Document to:

For BLM Use Only

AZ-3850-1 (July 1992)

DAN McKEELY
P.O. Box 89
Arlington ARIZONA
85322

10 Claims
5.00 ea
50.00 Total
ICC

Telephone # 623-386-2424

AFFIDAVIT OF PERFORMANCE OF ANNUAL WORK.

Also fill in ITEMS 1 through 9 and the reverse side of this document.

NOTICE OF INTENTION TO HOLD

I intend to hold the claims(s)/site(s) listed on the reverse side of this document for the calendar year 19__.
Also fill in ITEMS 1 through 4 and ITEM 9.

NOTICES OF INTENTION TO HOLD ARE FOR MILLSITES AND TUNNEL SITES OR FOR MINING CLAIMS WHEN ASSESSMENT WORK HAS NOT BEEN DONE, REGARDLESS OF WHETHER THE ANNUAL ASSESSMENT HAS BEEN SUSPENDED, DEFERRED, OR NOT YET ACCRUED. THE FILING OF A NOTICE OF INTENTION TO HOLD SHALL NOT RELIEVE THE OWNER OF COMPLYING WITH FEDERAL AND STATE LAWS PERTAINING TO THE PERFORMANCE OF ANNUAL ASSESSMENT WORK. NOTICES OF INTENTION TO HOLD FOR MILL SITES OR TUNNEL SITES NEED NOT BE COUNTY RECORDED. FOR MINING CLAIMS THE FORM FILED WITH THE BLM MUST BE IDENTICAL TO THE ONE THAT WAS OR WILL BE FILED WITH THE COUNTY.

Evidence of Annual Assessment Work or a Notice of Intention to Hold must be filed each calendar year following the calendar year in which the claim/site was located.

ALL CLAIMS LISTED ON A SINGLE AFFIDAVIT MUST BE CONTIGUOUS.

1. State of Arizona, County of Maricopa ss:
2. I, (Name) Dan McKeely
3. Reside at (Address) 18300 1st Old rd 80
City Arlington, County Maricopa, State Az, Zip 85322

being duly sworn, deposes and says that he/she is a citizen of the United States, more than eighteen years of age, that all of the facts set forth in this affidavit/notice, subject to the provisions and penalties of 18 USC 1001 pertaining to the filing of false, fictitious, or fraudulent statements with the United States, are true and correct according to the best of my knowledge, information and belief.

4. Owner's Name and Address (If not shown in items 1-3 above) CHECK HERE IF THIS IS A CHANGE OF ADDRESS

5. That I am personally acquainted with the mining claims(s). The work and improvements were made by and at the expense of the owner(s) of said claim(s). Said contiguous group of claims, listed on the reverse side of this document, are situated in the Webb Mining District, Maricopa County, Arizona.

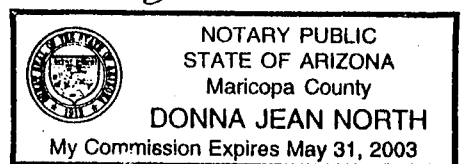
6. That between the dates starting at 12 o'clock noon on September 1, 19²⁰⁰⁰ And ending at 12 o'clock noon on September 1, 19²⁰⁰¹ at least \$ 2500.00 Dollars worth of work and improvements were done and performed upon said claim(s) or upon one or more of a contiguous group of claims for the benefit of all, or wholly or partly outside of a contiguous group of claims for the benefit of all, not including the location work.

7. That the following persons were employed to perform the work and improvements described herein: Andy Moore

8. That the work and improvements performed were: Water truck Road work w/ Blade

9. Dated: 8/21/01, Signature: Dan McKeely
SUBSCRIBED AND SWORN TO before me, a Notary Public, this 21st day of August, 192001
by Dan McKeely
Notary Public Donna Jean North
MY COMMISSION EXPIRES 5-31-03

ENTERED IN COMPUTER
RWS 10/31/2001



If the claims/sites have consecutive BLM#s and are in the same Township, Range and Section(s), they may be listed as follows:

SAMPLE 1 - 10

A MC 19640 - 49

DKT/Pg 1025/1-10
RECORDING #9106173-82.

4N 20W 36

CLAIM/SITE NAME	SERIAL NUMBER	Dkt/Pg or Recording # Of ORIGINAL LOCATION NOTICE	TWN SHP	RNG	SEC(S)
1. <i>Desert Rose silica sand</i>	AMC 348179	97-0614075	4S	5W	5-3+54
2. " " " "	AMC 353193	97-0614076	4S	5W	5-3+54
3. " " " "	AMC 348181	97-0614073	4S	5W	3
4. " " " "	AMC 348182	97-0614074	4S	5W	3
<i>new</i> 5. <i>Desert Rose silica sand</i>	AMC 348966	97-0747272	4S	5W	4
6. " " " "	AMC 348967	97-0747271	4S	5W	4
7. " " " "	AMC 348968	97-0755452	4S	5W	3
8. " " " "	AMC 348969	97-0755453	4S	5W	3
9. " " " "	AMC 348970	97-0755454	4S	5W	3+10
10. " " " "	AMC 348971	97-0755455	4S	5W	3+10
11.	AMC				
12.	AMC				
13.	AMC				
14.	AMC				
15.	AMC				
16.	AMC				
17.	AMC				
18.	AMC				
19.	AMC				
20.	AMC				
21.	AMC				
22.	AMC				
23.	AMC				
24.	AMC				
25.	AMC				
26.	AMC				
27.	AMC				
28.	AMC				
29.	AMC				
30.	AMC				

FILE WITH: BUREAU OF LAND MANAGEMENT, 222 NORTH CENTRAL AVENUE, PHOENIX, ARIZONA 85004-2203 and the respective county recorder, ON OR BEFORE DECEMBER 30th (NOT THE 31st). BLM requires a \$5.00 nonrefundable service charge for each mining claim, mill site or tunnel site.

This form is for the purpose of complying with the laws of the United States Department of the Interior, Bureau of Land Management and the State of Arizona pertaining to assessment work and/or notice of intention to hold. 30 USC 28, 43 CFR 3833.2, ARS 27-208. Subject to Paperwork Reduction Act and Privacy Act statements available at the BLM AZ State Office. This form is not copyrighted. It may be reproduced without restriction.

For BLM Use Only

RECEIVED
BLM STATE OFFICE
2001 AUG 21 A 11:11
PHOENIX, ARIZONA

United States Department of the Interior
Bureau of Land Management
 BUSINESS & SUPPORT SVCS DIV
 222 N CENTRAL AVE
 PHOENIX, AZ 85004 -2203
 Phone: (602) 417-9200

Receipt	
No:	361289

Transaction #: 379832
Date of Transaction: 08/21/2001

CUSTOMER: DAN MC KEEBY
 P.O. BOX 89
 CAMP VERDE, AZ 86322

LINE #	QTY	COMMODITY / SUBJECT / ACTION / PRODUCT	REMARKS	UNIT PRICE	TOTAL
1	1.00	LOCATABLE MINERALS / MINING CLAIMS-NOT NEW-UNADJUD, ONE AUTH NO. ONLY / MINING CLAIM MONEY RECEIVED (455)	PLO 2001 (10) WAIVER FILED	- n/a -	\$50.00
TOTAL:					\$50.00

PAYMENT INFORMATION			
1	AMOUNT:	\$50.00	POSTMARKED: N/A
	TYPE:	CASH	RECEIVED: 08/21/2001
	NAME:	MC KEEBY, DAN P.O. BOX 89 CAMP VERDE AZ 86322	

REMARKS

CASE SERIAL NUMBER INFORMATION		
TRNS #	LINE #	CASES
379832	1	AMC348179/\$50.00

This receipt was generated by the automated BLM Collections and Billings System and is a paper representation of a portion of the official electronic record contained therein.

Receipt No. 361289

LEAD FILE #'S _____

Trans No. 379832

AMC348179; AMC348966;

AMC353193

AMC Number	Code	Amount
348179	480	5.00
348181-348182	}	10.00
348966-348971		30.00
353193		5.00
TOTAL:		\$50.00

AMC Number	Code	Amount
TOTAL:		\$

Date of Doc _____

Date of Rec't _____

Amount Rec'd \$50.00

Amount Earned \$50.00

Date Entered: 10/31/2001 RWS

Date Verified: _____

Sent to Accts: _____

Date Earned: _____

- 480 POL
- 481 NOI
- 482 MAINT
- 396 TRANS
- 635 AMEND

NOTES:

Return Document to:

For BLM Use Only

AZ-3850-1 (July 1992)

DAN McKEELEY
P.O. Box 89
Arlington ARIZONA
85322

10 Claims
5.00
50.00 Total
1cc

Telephone # 623-386-2424

AFFIDAVIT OF PERFORMANCE OF ANNUAL WORK.

Also fill in ITEMS 1 through 9 and the reverse side of this document.

NOTICE OF INTENTION TO HOLD

I intend to hold the claims(s)/site(s) listed on the reverse side of this document for the calendar year 19__.
Also fill in ITEMS 1 through 4 and ITEM 9.

NOTICES OF INTENTION TO HOLD ARE FOR MILLSITES AND TUNNEL SITES OR FOR MINING CLAIMS WHEN ASSESSMENT WORK HAS NOT BEEN DONE, REGARDLESS OF WHETHER THE ANNUAL ASSESSMENT HAS BEEN SUSPENDED, DEFERRED, OR NOT YET ACCRUED. THE FILING OF A NOTICE OF INTENTION TO HOLD SHALL NOT RELIEVE THE OWNER OF COMPLYING WITH FEDERAL AND STATE LAWS PERTAINING TO THE PERFORMANCE OF ANNUAL ASSESSMENT WORK. NOTICES OF INTENTION TO HOLD FOR MILL SITES OR TUNNEL SITES NEED NOT BE COUNTY RECORDED. FOR MINING CLAIMS THE FORM FILED WITH THE BLM MUST BE IDENTICAL TO THE ONE THAT WAS OR WILL BE FILED WITH THE COUNTY.

Evidence of Annual Assessment Work or a Notice of Intention to Hold must be filed each calendar year following the calendar year in which the claim/site was located.

ALL CLAIMS LISTED ON A SINGLE AFFIDAVIT MUST BE CONTIGUOUS.

1. State of Arizona, County of Maricopa ss:
2. I, (Name) Dan McKeely
3. Reside at (Address) 18300 1st Old US 80
City Arlington, County Maricopa, State Ariz., Zip 85322

being duly sworn, deposes and says that he/she is a citizen of the United States, more than eighteen years of age, that all of the facts set forth in this affidavit/notice, subject to the provisions and penalties of 18 USC 1001 pertaining to the filing of false, fictitious, or fraudulent statements with the United States, are true and correct according to the best of my knowledge, information and belief.

4. Owner's Name and Address (If not shown in items 1-3 above) CHECK HERE IF THIS IS A CHANGE OF ADDRESS

5. That I am personally acquainted with the mining claims(s). The work and improvements were made by and at the expense of the owner(s) of said claim(s). Said contiguous group of claims, listed on the reverse side of this document, are situated in the Webb Mining District, Maricopa County, Arizona.

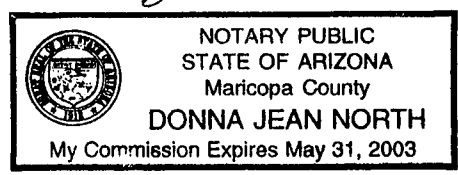
6. That between the dates starting at 12 o'clock noon on September 1, ~~19~~²⁰⁰⁰ And ending at 12 o'clock noon on September 1, 2001 at least \$ 2500.00 Dollars worth of work and improvements were done and performed upon said claim(s) or upon one or more of a contiguous group of claims for the benefit of all, or wholly or partly outside of a contiguous group of claims for the benefit of all, not including the location work.

7. That the following persons were employed to perform the work and improvements described herein: Andy Moore

8. That the work and improvements performed were: Road work w/ Blade & Water truck

9. Dated: 8/21/01, Signature: Dan McKeely
SUBSCRIBED AND SWORN TO before me, a Notary Public, this 21st day of August, 192001
by Dan McKeely
Notary Public Donna Jean North
MY COMMISSION EXPIRES 5-31-03

ENTERED IN COMPUTER
RWE 10/31/2001



If the claims/sites have consecutive BLM#s and are in the same Township, Range and Section(s), they may be listed as follows:

SAMPLE 1 - 10

A MC 19640 - 49

DKT/Pg 1025/1-10
RECORDING #9106173-82.

4N 20W 36

CLAIM/SITE NAME	SERIAL NUMBER	Dkt/Pg or Recording # Of ORIGINAL LOCATION NOTICE	TWN SHP	RNG	SEC(S)
1. <i>Desert Rose claim</i>	AMC 348179	97-0614075	4S	52W	5-3+54
2. " " " "	AMC 353193	97-0614076	4S	52W	5-3+54
3. " " " "	AMC 348181	97-0614073	4S	52W	3
4. " " " "	AMC 348182	97-0614074	4S	52W	3
<i>new</i> 5. <i>Desert Rose claim</i>	AMC 348988	97-0 614 07472	4S	52W	4
11 6. " " " "	AMC 348967	97-0747271	4S	52W	4
11 7. " " " "	AMC 348968	97-0745452	4S	52W	3
11 8. " " " "	AMC 348969	97-0745453	4S	52W	3
11 5 9. " " " "	AMC 348970	97-0755454	4S	52W	3+10
11 6 10. " " " "	AMC 348971	97-0755455	4S	52W	3+10
11.	AMC				
12.	AMC				
13.	AMC				
14.	AMC				
15.	AMC				
16.	AMC				
17.	AMC				
18.	AMC				
19.	AMC				
20.	AMC				
21.	AMC				
22.	AMC				
23.	AMC				
24.	AMC				
25.	AMC				
26.	AMC				
27.	AMC				
28.	AMC				
29.	AMC				
30.	AMC				

FILE WITH: BUREAU OF LAND MANAGEMENT, 222 NORTH CENTRAL AVENUE, PHOENIX, ARIZONA 85004-2203 and the respective county recorder, ON OR BEFORE DECEMBER 30th (NOT THE 31st). BLM requires a \$5.00 nonrefundable service charge for each mining claim, mill site or tunnel site.

This form is for the purpose of complying with the laws of the United States Department of the Interior, Bureau of Land Management and the State of Arizona pertaining to assessment work and/or notice of intention to hold. 30 USC 28, 43 CFR 3833.2, ARS 27-208. Subject to Paperwork Reduction Act and Privacy Act statements available at the BLM AZ State Office. This form is not copyrighted. It may be reproduced without restriction.

For BLM Use Only

PHOENIX, ARIZONA

2001 AUG 21 A 11:11

RECEIVED
BLM STATE OFFICE

United States Department of the Interior
Bureau of Land Management
 BUSINESS & SUPPORT SVCS DIV
 222 N CENTRAL AVE
 PHOENIX, AZ 85004 -2203
 Phone: (602) 417-9200

Receipt	
No:	361289

Transaction #: 379832
Date of Transaction: 08/21/2001

CUSTOMER: DAN MC KEEBY
 P.O. BOX 89
 CAMP VERDE, AZ 86322

LINE #	QTY	COMMODITY / SUBJECT / ACTION / PRODUCT	REMARKS	UNIT PRICE	TOTAL
1	1.00	LOCATABLE MINERALS / MINING CLAIMS-NOT NEW-UNADJUD, ONE AUTH NO. ONLY / MINING CLAIM MONEY RECEIVED (455)	PLO 2001 (10) WAIVER FILED	- n/a -	\$50.00
TOTAL:					\$50.00

PAYMENT INFORMATION			
1	AMOUNT:	\$50.00	POSTMARKED: N/A
	TYPE:	CASH	RECEIVED: 08/21/2001
	NAME:	MC KEEBY, DAN P.O. BOX 89 CAMP VERDE AZ 86322	

REMARKS

CASE SERIAL NUMBER INFORMATION		
TRNS #	LINE #	CASES
379832	1	AMC348179/\$50.00

This receipt was generated by the automated BLM Collections and Billings System and is a paper representation of a portion of the official electronic record contained therein.

UNITED STATES
DEPARTMENT OF THE INTERIOR
BUREAU OF LAND MANAGEMENT

MAINTENANCE FEE WAIVER CERTIFICATION

SEE INSTRUCTIONS ON REVERSE

348179
348966
353193

FORM APPROVED
OMB NO. 1004-0114
Expires: December 31, 2002 **325**

1. This small miner waiver is filed for the assessment year beginning at noon on September 2000 and ending at noon on September 1 2000-1
2. The undersigned and all related parties owned ten or fewer mining claims, mill, or tunnel sites located and maintained on Federal lands in the United States of America on September 1, 2000
3. The undersigned have performed the assessment work **required by law** for each mining claim listed **prior to filing this waiver** and understand that by filing this form; an affidavit of assessment work **must** be recorded by the December 30th following the filing of this waiver.
4. The undersigned understand that if the assessment work obligation has not yet come due under 30 U.S.C. 28 (for those claims in their first assessment year only); a notice of intent to hold reciting this condition **must** be recorded by the December 30th following the filing of this waiver.
5. The undersigned understand that mill and tunnel sites may also be listed upon this waiver and be waived from payment of the maintenance fee; and that a notice of intent to hold for these sites is required to be recorded by the December 30th immediately following the filing of this waiver.
6. The undersigned understand and acknowledge that pursuant to 43 U.S.C. 1212 and 18 U.S.C. 1001; the filing or recording of a false, fictitious, or fraudulent document with the Bureau of Land Management may result in a fine of up to \$250,000, a prison term not to exceed five years, or both.
7. The mining claims, mill or tunnel sites for which this waiver from payment of the maintenance fees is requested are:

CLAIM OR SITE NAME	BLM RECORDATION SERIAL NUMBER
1. Desert Rose Silica sand #1	348179
2. " " " " #2	353193
3. " " " " #3	348181
4. " " " " #4	348182
5. New Desert Rose silica sand #1	348966
6. " " " " " #2	348967
7. " " " " " #3	348968
8. " " " " " #4	348969
9. " " " " " #5	348970
10. " " " " " #6	348971

The owner(s) (claimants) of the above mining claims and sites are:

DAN M'KEELEY
(Owner's Name - Please Print)
PO Box 89
(Street or P.O. Box)
Frankington AZ 85322
(City) (State) (Zip Code)

Dan M'Keely
(Owner's Signature)

(Owner's Name - Please Print)

(Owner's Signature)

(Street or P.O. Box)

(City)

(State)

(Zip Code)

(Owner's Name - Please Print)

(Owner's Signature)

(Street or P.O. Box)

(City)

(State)

(Zip Code)

10/25/00
ENTERED IN COMPUTER

Ac-9-14-00

(Owner's Name - Please Print)

(Owner's Signature)

(Street or P.O. Box)

(City)

(State)

(Zip Code)

(Owner's Name - Please Print)

(Owner's Signature)

(Street or P.O. Box)

(City)

(State)

(Zip Code)

(Owner's Name - Please Print)

(Owner's Signature)

(Street or P.O. Box)

(City)

(State)

(Zip Code)

(Owner's Name - Please Print)

(Owner's Signature)

(Street or P.O. Box)

(City)

(State)

(Zip Code)

INSTRUCTIONS

1. This certification is made under the provisions of § 1744 of Title 43 and § 28-28k of Title 30 of the United States Code; and the regulations thereunder (43 CFR Part 3830).
2. The claimant(s) **must** fill in the dates in paragraph 1 for the beginning and ending of the assessment year for which this waiver is sought.
3. The claimant(s) **must** fill in the date in paragraph 2 for the beginning of the assessment year for which this waiver is sought.
4. All claim and site names and Bureau of Land Management (BLM) serial numbers **must** be listed for the mining claims, mill sites, and tunnel sites for which the waiver is sought.
5. All owners of the mining claims, mill sites, and tunnel sites and their addresses **must** be given.
6. This waiver form **must** be signed by all the claimants or their designated agent, in original form. If an agent is designated, a notarized designation of agent, signed by all of the claimants with proper address given, **must** be submitted with this waiver.

7. This form **must** be filed no later than September 1st for the upcoming assessment year in the BLM State Office where the mining claims or sites are recorded, or the waiver cannot be granted by the BLM. (Example: to obtain a waiver for the assessment year 2000, which begins at noon on September 1, 1999, you **must** qualify for and file for a waiver no later than September 1, 1999 in the proper BLM State Office).
8. For all mining claims which require assessment work, you **must** record an affidavit of labor on or before the December 30th immediately following the filing of this waiver. For all other mining claims or sites waived, you **must** record a notice of intent to hold on or before the December 30th immediately following the filing of this waiver.
9. Mill and tunnel sites may also be listed upon this waiver and be waived from payment of the maintenance fee. A notice of intent to hold for these sites is required to be filed by the December 30th following the filing of this waiver.

NOTICE/BURDEN HOURS STATEMENT

The Privacy Act of 1974, as amended, and the regulation in 43 CFR 2.48(d) provide that you be furnished the following information in connection with the information required by this certification of waiver from rental fees.

AUTHORITY: 30 U.S.C. 28-28k; 43 U.S.C. 1201, 1457, 1740, and 1744; and 43 CFR 3830.

PRINCIPLE PURPOSE: This information is to be used to verify that the owner(s) (claimants) of a mining claim has complied with 30 U.S.C. 28f and is entitled to perform assessment work in lieu of paying the maintenance fee for the mining claims listed on this form.

ROUTINE USE: (1) Adjudication of the claimant(s) certification of waiver from paying the maintenance fee otherwise required by 30 U.S.C. 28f. (2) Disclosure may be made to appropriate Federal agencies when location is made within the agency's geographic area of responsibility. (3) Information from the record and/or the record will be transferred to the appropriate Federal, State, or local agency, or a member of the public in response to a specific request for pertinent information. (4) Information may also be provided to the Department of Justice or in a proceeding before a court or adjudicative body; or to Federal, State, local or foreign agencies when needed for enforcement of civil or criminal codes or applicable regulations concerning title rights upon the public land.

EFFECT OF NOT PROVIDING INFORMATION: Disclosure of this information is required by 30 U.S.C. 28f and 43 CFR Part 3830 for those qualified claimants wishing to take the small miner waiver allowed. Failure to supply the information required in this form to support the claimants certification of waiver from payment of the otherwise required maintenance fees will result in the waiver being disallowed and the mining claims subject to forfeiture by BLM under 30 U.S.C. 28i.

The Paperwork Reduction Act of 1995 requires us to inform you that:

This information is being collected to allow the BLM to determine if you qualify for a waiver from the payment of \$100 per mining claim or site maintenance fee established in 30 U.S.C. 28f and the implementing regulations at 43 CFR 3830. A response to this request is required in accordance with the statute to obtain your benefit.

BLM would like you to know that you do not have to respond to this, or any other, Federal agency-sponsored information collection unless it displays a currently valid OMB control number.

Public reporting burden for this form is estimated to average 8 minutes (0.133 hours) per response, including time to review instructions, gathering and maintaining data, and completing and reviewing the form. Direct comments regarding this burden estimate, or any other aspect of this form, to the U.S. Department of the Interior, Bureau of Land Management, (1004-0114) Bureau Clearance Officer (WO-630), Mail Stop 401 LS, 1849 C St., N.W., Washington, D.C. 20240.

PHOENIX, ARIZONA

FOR OFFICIAL USE ONLY

2000 AUG 21 A 10:11

RECEIVED
BLM, AZ STATE OFFICE

Receipt #: 172191

Lead #: 348179, 353193,

Amount Received: 50.00

348966,

Date: 8/21/00

Transaction #: 185382

AMC #	Code	\$\$\$\$
348179	480	5.0
348181 - 348182	↓	10.0
348966 - 348971	↓	30.0
353193	↓	5.0

AMC #	Code	\$\$\$\$

Total: 50.0

- 480----POL-----\$5
- 481----NOI-----\$5
- 482----Maint.---\$100
- 396----Trf.-----\$5
- 635----Amd.-----\$5
- 379----Refund

Entered: *L* '25 AUG 2000
Date

Verified: *Jo* 9-20-00
Date

Sent to Accounts: 9-20-00
Date

Earned by Accounts: _____
Date

Return Document to:

For BLM Use Only

AZ-3850-1 (July 1992)

DAN MCKEEB
PO Box 89
Arhington ARIZONA
85322

100 s.c. = \$50.00 PR

Telephone # (623) 386-2424

AFFIDAVIT OF PERFORMANCE OF ANNUAL WORK

Also fill in ITEMS 1 through 9 and the reverse side of this document.

CHECK ONE

NOTICE OF INTENTION TO HOLD

I intend to hold the claim(s) /site(s) listed on the reverse side of this document for the calendar year 19___. Also fill in ITEMS 1 through 4 and ITEM 9.

NOTICES OF INTENTION TO HOLD ARE FOR MILL SITES AND TUNNEL SITES OR FOR MINING CLAIMS WHEN ASSESSMENT WORK HAS NOT BEEN DONE, REGARDLESS OF WHETHER THE ANNUAL ASSESSMENT HAS BEEN SUSPENDED, DEFERRED, OR NOT YET ACCRUED. THE FILING OF A NOTICE OF INTENTION TO HOLD SHALL NOT RELIEVE THE OWNER OF COMPLYING WITH FEDERAL AND STATE LAWS PERTAINING TO THE PERFORMANCE OF ANNUAL ASSESSMENT WORK. NOTICES OF INTENTION TO HOLD FOR MILL SITES OR TUNNEL SITES NEED NOT BE COUNTY RECORDED. FOR MINING CLAIMS THE FORM FILED WITH BLM MUST BE IDENTICAL TO THE ONE THAT WAS OR WILL BE FILED WITH THE COUNTY.

Evidence of Annual Assessment Work or a Notice of Intention to Hold must be filed each calendar year following the calendar year in which the Claim/site was located.

ALL CLAIMS LISTED ON A SINGLE AFFIDAVIT MUST BE CONTIGUOUS.

1. State of Arizona, County of Maricopa ss:
2. I, (Name) Dan McKeeb
3. Reside at (Address) 18300 S Gold 21580 PO Box 89
City Arhington, County Maricopa, State of AZ, Zip 85322

being duly sworn, deposes and says that he/she is a citizen of the United States, more than eighteen years of age, that all of the facts set forth in this affidavit/notice, subject to the provisions and penalties of 18 USC 1001 pertaining to the filing of false, fictitious, or fraudulent statements with the United States, are true and correct according to the best of my knowledge, information and belief.

4. Owner's Name and Address (If not shown in items 1-3 above) CHECK HERE IF THIS IS A CHANGE OF ADDRESS

5. That I am personally acquainted with the mining claim(s). The work and improvements were made by and at the expense of the owner(s) of said claim(s). Said contiguous group of claims, listed on the reverse side of this document, are situated in the Debb Mining District, Maricopa County, Arizona

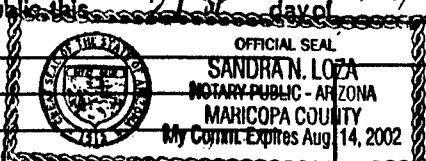
6. That between the dates starting at 12 o'clock noon on September 1, 1999 and ending at 12 o'clock noon on September 1, 2000 at least \$ \$2000.00 dollars worth of work and improvements were done and performed upon said claim(s) or upon one or more of a contiguous group of claims for the benefit of all, or wholly or partly outside of a contiguous group of claims for the benefit of all, not including the location work.

7. That the following persons were employed to perform the work and improvements described herein: Andy Moore

8. That the work and improvements performed were: Road work w/ Blade

9. Dated _____, Signature Daniel G McKeeb

SUBSCRIBED AND SWORN TO before me, a Notary Public this 21st day of AUGUST, 2002
by DANIEL G. MCKEEB
Notary Public Sandra N. Loza
MY COMMISSION EXPIRES _____



For BLM Use Only

This form is for the purpose of complying with the laws of the United States Department of the Interior, Bureau of Land Management and the State of Arizona pertaining to assessment work and/or a notice of intention to hold. 30 USC 28, 43 CFR 3833.2, ARS 27-208. Subject to Paperwork Reduction Act and Privacy Act statements available at the BLM AZ State Office. The form is not copyrighted. It may be reproduced without restriction.

BLM STATE OFFICE RECEIVED
ENTERED INTO COMPUTER
VERIFIED
8/20/02

If the claims/sites have consecutive BLM #'s and are in the same Township, Range and Section(s) they may be listed as follows:

SAMPLE 1-10 A MC 19640-49 Dkt/Pg # 1025/1-10 (or) 4N 20W 36
 RECORDING # 9106173-82

CLAIM/SITE NAME	SERIAL NUMBER	Dkt/Pg or Recording # of ORIGINAL LOCATION NOTICEI	TWN SHP	RNG	SEC(S)
1. <u>Desert Rose silica sand #1</u>	A MC 348179	97-0614075	4S	5W	3+4
2. <u>Desert Rose silica sand #2</u>	A MC 353193	97-0614076	4S	5W	3+4
3. <u>Desert Rose silica sand #3</u>	A MC 348181	97-0614073	4S	5W	3
4. <u>Desert Rose silica sand #4</u>	A MC 348182	97-0614074	4S	5W	3
New 5. <u>Desert Rose silica sand #1</u>	A MC 348966	97-0747272	4S	5W	4
New 6. <u>Desert Rose silica sand #2</u>	A MC 348967	97-0747271	4S	5W	4
New 7. <u>Desert Rose silica sand #3</u>	A MC 348968	97-0755452	4S	5W	3
New 8. <u>Desert Rose silica sand #4</u>	A MC 348969	97-0755453	4S	5W	3
New 9. <u>Desert Rose silica sand #5</u>	A MC 348970	97-0755454	4S	5W	3+10
New 10. <u>Desert Rose silica sand #6</u>	A MC 348971	97-0755455	4S	5W	3+10
11. _____	A MC _____	_____	_____	_____	_____
12. _____	A MC _____	_____	_____	_____	_____
13. _____	A MC _____	_____	_____	_____	_____
14. _____	A MC _____	_____	_____	_____	_____
15. _____	A MC _____	_____	_____	_____	_____
16. _____	A MC _____	_____	_____	_____	_____
17. _____	A MC _____	_____	_____	_____	_____
18. _____	A MC _____	_____	_____	_____	_____
19. _____	A MC _____	_____	_____	_____	_____
20. _____	A MC _____	_____	_____	_____	_____
21. _____	A MC _____	_____	_____	_____	_____
22. _____	A MC _____	_____	_____	_____	_____
23. _____	A MC _____	_____	_____	_____	_____
24. _____	A MC _____	_____	_____	_____	_____
25. _____	A MC _____	_____	_____	_____	_____
26. _____	A MC _____	_____	_____	_____	_____
27. _____	A MC _____	_____	_____	_____	_____
28. _____	A MC _____	_____	_____	_____	_____
29. _____	A MC _____	_____	_____	_____	_____
30. _____	A MC _____	_____	_____	_____	_____

FILE WITH: BUREAU OF LAND MANAGEMENT, 222 NORTH CENTRAL AVENUE, PHOENIX, AZ 85004-2203 and the respective county recorder, ON OR BEFORE DECEMBER 30th (NOT THE 31st), BLM REQUIRES A \$5.00 NONREFUNDABLE SERVICE CHARGE FOR EACH MINING CLAIM, MILL SITE OR TUNNEL SITE. ANNUAL FILLINGS THAT ARE NOT ACCOMPANIED BY PROPER SERVICE CHARGES WILL BE RETURNED WITHOUT FURTHER ACTION BY BLM.

United States Department of the Interior
Bureau of Land Management
 BUSINESS & SUPPORT SVCS DIV
 222 N CENTRAL AVE
 PHCENIX, AZ 85004 -2203
 Phone: (602) 417-9200

Receipt	
No:	172191

Transaction #: 185382					
Date of Transaction: 08/21/2000					
CUSTOMER:		DAN MCKEELY P.O. BOX 89 ARLINGTON, AZ 85322			
LINE #	QTY	COMMODITY / SUBJECT / ACTION / PRODUCT	REMARKS	UNIT PRICE	TOTAL
1	1	LOCATABLE MINERALS / MINING CLAIMS-ACCOUNTS/UNADJUDICATED / MINING CLAIM MONEY RECEIVED (455)	POL 2000 (10)	- n/a -	\$50.00
TOTAL:					\$50.00

PAYMENT INFORMATION					
1	AMOUNT:	\$50.00	POSTMARKED:	N/A	
	TYPE:	CASH	RECEIVED:	08/21/2000	
	NAME:	MCKEELY, DAN P.O. BOX 89 ARLINGTON AZ 85322			

REMARKS

CASE SERIAL NUMBER INFORMATION		
TRNS #	LINE #	CASES
185382	1	AMC348179

This receipt was generated by the automated BLM Collections and Billings System and is a paper representation of a portion of the official electronic record contained therein.

348967 353193
348179

CONVERSATION RECORD

TIME

DATE

8:15

2/2/2000

TYPE

VISIT

CONFERENCE

TELEPHONE

INCOMING

OUTGOING

Location of Visit/Conference:

NAME OF PERSON(S) CONTACTED OR IN CONTACT WITH YOU

ORGANIZATION (office, dept., bureau, etc.)

TELEPHONE NO.

Dan McKeely

623-386-2424

SUBJECT

address verification

SUMMARY

all claims currently listed

under address: P.O. Box 68

Arlington, AZ 85322

should go to: P.O. Box 89

Arlington, AZ 85322

ACTION REQUIRED

NAME OF PERSON DOCUMENTING CONVERSATION

SIGNATURE

DATE

ACTION TAKEN

SIGNATURE

TITLE

DATE

Lea R. Lucy

Land Law Examiner

2-2-2000

CONVERSATION RECORD

Return Document to:

DAN McKEELY
P.O. Box 89
Arkington Arizona
85322

Telephone # (623) 386-2424

For BLM Use Only

AZ-3850-1 (July 1992)

<u>Amc 348179</u>
<u>348966</u>
<u>10 at 5.00 = 50.00</u> <u>Asm</u>

CHECK
ONE

AFFIDAVIT OF PERFORMANCE OF ANNUAL WORK

Also fill in ITEMS 1 through 9 and the reverse side of this document.

NOTICE OF INTENTION TO HOLD

I intend to hold the claim(s) /site(s) listed on the reverse side of this document for the calendar year 1999. Also fill in ITEMS 1 through 4 and ITEM 9.

NOTICES OF INTENTION TO HOLD ARE FOR MILL SITES AND TUNNEL SITES OR FOR MINING CLAIMS WHEN ASSESSMENT WORK HAS NOT BEEN DONE, REGARDLESS OF WHETHER THE ANNUAL ASSESSMENT HAS BEEN SUSPENDED, DEFERRED, OR NOT YET ACCRUED. THE FILING OF A NOTICE OF INTENTION TO HOLD SHALL NOT RELIEVE THE OWNER OF COMPLYING WITH FEDERAL AND STATE LAWS PERTAINING TO THE PERFORMANCE OF ANNUAL ASSESSMENT WORK. NOTICES OF INTENTION TO HOLD FOR MILL SITES OR TUNNEL SITES NEED NOT BE COUNTY RECORDED. FOR MINING CLAIMS THE FORM FILED WITH BLM MUST BE IDENTICAL TO THE ONE THAT WAS OR WILL BE FILED WITH THE COUNTY.

Evidence of Annual Assessment Work or a Notice of Intention to Hold must be filed each calendar year following the calendar year in which the Claim/site was located.

ALL CLAIMS LISTED ON A SINGLE AFFIDAVIT MUST BE CONTIGUOUS.

1. State of Arizona, County of Maricopa ss:
2. I, (Name) Dan McKeely
3. Reside at (Address) 18300 S 70th Ave P.O. Box 89
Arkington County Maricopa State Arizona Zip 85322

being duly sworn, deposes and says that he/she is a citizen of the United States, more than eighteen years of age, that all of the facts set forth in this affidavit/notice, subject to the provisions and penalties of 18 USC 1001 pertaining to the filing of false, fictitious, or fraudulent statements with the United States, are true and correct according to the best of my knowledge, information and belief.

4. Owner's Name and Address (If not shown in items 1-3 above) CHECK HERE IF THIS IS A CHANGE OF ADDRESS

5. That I am personally acquainted with the mining claim(s). The work and improvements were made by and at the expense of the owner(s) of said claim(s). Said contiguous group of claims, listed on the reverse side of this document, are situated in the Webb Mining District, Maricopa County, Arizona

6. That between the dates starting at 12 o'clock noon on September 1, 1998 and ending at 12 o'clock noon on September 1, 1999 at least \$1,800 dollars worth of work and improvements were done and performed upon said claim(s) or upon one or more of a contiguous group of claims for the benefit of all, or wholly or partly outside of a contiguous group of claims for the benefit of all, not including the location work.

7. That the following persons were employed to perform the work and improvements described herein: Mike Ferns

8. That the work and improvements performed were: Road work w/ Blade

9. Subscribed and sworn to before me, a Notary Public, this 27th day of AUGUST 1999
Signature Dan McKeely
Notary Public THERESA BURNS
My Commission Expires 3/22/2003

RECEIVED BLM AZ STATE OFFICE
ENTERED INTO COMPUTER
11/18/99

This form is for the purpose of complying with the laws of the United States Department of the Interior, Bureau of Land Management and the State of Arizona pertaining to assessment work and/or a notice of intention to hold. 30 USC 28, 43 CFR 3833.2, ARS 27-208. Subject to Paperwork Reduction Act and Privacy Act statements available at the BLM AZ State Office. The form is not copyrighted. It may be reproduced without restriction.

If the claims/sites have consecutive BLM #'s and are in the same Township, Range and Section(s) they may be listed as follows:

SAMPLE 1-10 A MC 19640-49 Dkt/Pg # 1025/1-10 (or) 4N 20W 36
 RECORDING # 9105173-82

CLAIM/SITE NAME	SERIAL NUMBER	Dkt/Pg or Recording # of ORIGINAL LOCATION NOTICEI	TWN SHP	RNG	SEC(S)
1. Desert Rose silica sand	A MC 348179	97-0614075	4S	5W	53+54
2. Desert Rose silica sand	A MC 348180	97-0614076	4S	5W	53+54
3. Desert Rose silica sand	A MC 348181	97-0614073	4S	5W	53
4. Desert Rose silica sand	A MC 348182	97-0614074	4S	5W	3
1# new 5. Desert Rose silica sand	A MC 348966	97-0747272	4S	5W	4
2# new 6. Desert Rose silica sand	A MC 348967	97-0747271	4S	5W	4
3# new 7. Desert Rose silica sand	A MC 348968	97-0755452	4S	5W	3
4# new 8. Desert Rose silica sand	A MC 348969	97-0755453	4S	5W	3
5# new 9. Desert Rose silica sand	A MC 348970	97-0755454	4S	5W	53+510
6# new 10. Desert Rose silica sand	A MC 348971	97-0755455	4S	5W	53+510
11.	A MC				
12.	A MC				
13.	A MC				
14.	A MC				
15.	A MC				
16.	A MC				
17.	A MC				
18.	A MC				
19.	A MC				
20.	A MC				
21.	A MC				
22.	A MC				
23.	A MC				
24.	A MC				
25.	A MC				
26.	A MC				
27.	A MC				
28.	A MC				
29.	A MC				
30.	A MC				

FILE WITH: BUREAU OF LAND MANAGEMENT, 222 NORTH CENTRAL AVENUE, PHOENIX, AZ 85004-2203 and the respective county recorder, ON OR BEFORE DECEMBER 30th (NOT THE 31st), BLM REQUIRES A \$5.00 NONREFUNDABLE SERVICE CHARGE FOR EACH MINING CLAIM, MILL SITE OR TUNNEL SITE. ANNUAL FILLINGS THAT ARE NOT ACCOMPANIED BY PROPER SERVICE CHARGES WILL BE RETURNED WITHOUT FURTHER ACTION BY BLM.

UNITED STATES
DEPARTMENT OF THE INTERIOR
BUREAU OF LAND MANAGEMENT

RECEIPT AND ACCOUNTING ADVICE

NO. 2297044⁰⁷
08/30/99

CD/AZ

1 17 12

50.00

Subject: AFFIDAVITS OF ASSESSMENT WORK

Applicant:

JON A STEWART
PO BOX 68
ARLINGTON AZ 85322

CASH

Remitter:

Assignor:

LEASE MANAGEMENT DATA									
<input type="checkbox"/> NEW <input type="checkbox"/> UPDATE <input type="checkbox"/> PAYMENT									
ORIGINAL SERIAL NO.	ASG.	TYPE	ST.	CTY.	FUND SYMBOL			ACRES/UNITS	RATE
AMC 348179 ET AL	(10)								
AMOUNT	ANV. DATE	EXP. DATE	BILL CYC.	S/C	DISTRICT	NEXT BILL	MISC. DATA	U of M	ACTUAL UNITS
ASSIGNMENT SERIAL NO.	ASG.	TYPE	ST.	CTY.	FUND SYMBOL			ACRES/UNITS	RATE
AMOUNT	ANV. DATE	EXP. DATE	BILL CYC.	S/C	DISTRICT	NEXT BILL	MISC. DATA	U of M	ACTUAL UNITS

APPLY REMITTANCE				Remarks:
ACTION	FUND SYMBOL	CTY.	AMOUNT	
FILING FEE				
RENTAL				
UNEARNED				
REFUND				
TOTAL				
AMOUNT DUE				
BY: _____				
DATE: _____				

<input type="checkbox"/> Lease in Escrow? <input type="checkbox"/> KGS? <input type="checkbox"/> Auto Escalates? <input type="checkbox"/> Auto Renew?	Of Interest? Operating Rights? Operator Bond Filed?	FOR MMS USE ONLY	
		BILLEE NUMBER	FOREST REFUGE
		OCS SECTION CODE	

THE ADDRESS ON YOUR WAIVER IS NOT THE SAME AS SHOWN ON THE BUREAU OF LAND
MANAGEMENT RECORDS. IF THIS IS A CHANGE OF ADDRESS PLEASE NOTIFY THE BLM SO THAT
THE RECORDS MAY BE CHANGED. THANK YOU.

MAINTENANCE FEE PAYMENT WAIVER CERTIFICATION

This small miner waiver is filed to hold the claims/sites listed below for the assessment year beginning at noon on the first September 1 following the official filing of this form with BLM.

The undersigned owner(s) of the mining claims/sites listed below hereby certify under penalty of 18 U.S.C. 1001 and 43 U.S.C. 1212 that:

I/We control, or will control, ten or fewer mining claims/sites located and maintained on Federal land in the United States of America on the August 31 that is one day before the beginning of the assessment year indicated in line one above.

I/We have/will performed/perform assessment work upon the claims listed below for the current assessment year as of the August 31 indicated in line three above. This work meets the requirements of the General Mining Law of 1872, *as amended*; the Act of August 10, 1993; and the regulations at 43 CFR 3833 and 3850. Such work will be described on our affidavit of labor. Listing a site on this form constitutes a filing of a Notice of Intention to Hold for that site. I enclose a \$5.00 per site service charge (recording fee) for each site listed.

Please check this box if the following statement applies to you.

I/We relinquish my/our claims and/or sites not listed below.

348966
348179

The mining claims and sites for which the above waiver from payment of the maintenance fees is made are:

CLAIM NAME	BLM RECORDATION SERIAL NUMBER
1. Desert Rose silica sand	348179
2. Desert Rose silica sand	348180 <i>Claim Relinquished 2/6/1998</i>
3. Desert Rose silica sand	348181
4. Desert Rose silica sand	348182
1st 5. New Desert Rose silica sand	348966
2nd 6. New Desert Rose silica sand	348967
3rd 7. New Desert Rose silica sand	348968
4th 8. New Desert Rose silica sand	348969
5th 9. New Desert Rose silica sand	348970
6th 10. New Desert Rose silica sand	348971

All owner(s) of the above mining claims and sites are filing for this waiver.

I/We understand and acknowledge that pursuant to 43 U.S.C. 1212 and 18 U.S.C. 1001, the filing of a false, fictitious, or fraudulent document with the Bureau of Land Management may result in a fine of up to \$10,000, a prison term not to exceed five years, or both.

DAN McKEEby
(Owner's Name - Please Print)
P.O. Box 89
(Street or P.O. Box)

Dan McKeey
(Owner's Signature)
Abington Arizona 85322
(City) (State) (Zip Code)

(Owner's Name - Please Print)

(Owner's Signature)

(Street or P.O. Box)

PHOENIX, ARIZONA

(City)

(State)

(Zip Code)

(Owner's Name - Please Print)

(Owner's Signature)

(Street or P.O. Box)

1999 AUG 17 P 12:09

(City)

(State)

(Zip Code)

(Owner's Name - Please Print)

(Owner's Signature)

(Street or P.O. Box)

ENTERED INTO COMPUTER

(City)

(State)

(Zip Code)

DM 8/19/99

(Owner's Name - Please Print)	(Owner's Signature)		
(Street or P.O. Box)	(City)	(State)	(Zip Code)
(Owner's Name - Please Print)	(Owner's Signature)		
(Street or P.O. Box)	(City)	(State)	(Zip Code)
(Owner's Name - Please Print)	(Owner's Signature)		
(Street or P.O. Box)	(City)	(State)	(Zip Code)
(Owner's Name - Please Print)	(Owner's Signature)		
(Street or P.O. Box)	(City)	(State)	(Zip Code)

INSTRUCTIONS

1. This certification of waiver from payment of maintenance fees is made under the regulations at 43 CFR 3833 and 3850.
2. This waiver **must** be filed in advance of the assessment year for which a waiver is sought, but in no event be filed later than the August 31st preceding the assessment year for which the waiver is sought.
3. You **must** still record your affidavit of assessment work for claims listed and/or Notices of Intention to Hold for any sites listed with the BLM by each December 30th, and the local recording office under State law, as in the past.
4. A \$5.00 service charge (recording fee) is required for all sites listed, otherwise a separate notice of intent to hold **must** be filed by December 30.
5. This waiver **must** be filed in the BLM State Office where the mining claims are recorded.
6. If the claims and sites are located in more than one State, a separate waiver form **must** be filed in each State in which they are held. The total number of claims and sites listed on separate waiver forms cannot exceed ten.
7. All claim names and Bureau of Land Management (BLM) serial numbers **must** be listed for all mining claims and sites for which a waiver is sought.
8. All owners and their addresses **must** be listed.
9. This waiver form **must** be signed by all of the owners or their designated agent. If an agent is designated, a statement appointing the agent, signed by all of the owners, **must** be submitted with this certification, if a designation of agent is not currently on file with the BLM State office where your claims and sites are recorded.
10. Mining claims and sites held by a husband and wife, **either jointly or individually**, or their children under the age of discretion, shall be counted towards the 10 claim limit. Mining claims and sites held in co-ownership, or by an association of locators, by a partnership, or by a corporation shall be counted towards the 10 claim limit for claimants that have an interest in these entities.
11. Failure to pay the maintenance fee or meet the requirements for waiver from payment of the maintenance fee by any August 31st deadline for the following assessment year shall cause the mining claims and sites to be declared null and void.

NOTICE/BURDEN HOURS STATEMENT

The Privacy Act of 1974 and the regulation in 43 CFR 2.48(d) provide that you be furnished the following information in connection with the information required by this certification of exemption from rental fees form.

AUTHORITY: 30 U.S.C. 28-28k; 43 U.S.C. 1201, 1740, and 1744; 43 CFR 3833 and 3850.

PRINCIPLE PURPOSE: This information is to be used to verify that the owner(s) of a mining claim has complied with the Act of August 10, 1993 (107 Stat. 312), and is entitled to perform assessment work in lieu of paying the maintenance fee for the mining claims listed on this form.

ROUTINE USE: (1) Adjudication of the claimant(s) certification of waiver from paying the maintenance fee otherwise required by the Act of August 10, 1993 (107 Stat. 312). (2) Disclosure may be made to appropriate Federal agencies when location is made within the agency's geographic area of responsibility. (3) Information from the record and/or the record will be transferred to the appropriate Federal, State, or local agency, or a member of the public in response to a specific request for pertinent information. (4) Information may also be provided to the Department of Justice or in a proceeding before a court or adjudicative body; or to Federal, State, local or foreign agencies when needed for enforcement of civil or criminal codes or applicable regulations concerning title rights upon the public land.

EFFECT OF NOT PROVIDING INFORMATION: Disclosure of this information is required by the Act of August 10, 1993 (107 Stat. 312) and 43 CFR 3833 for those owner(s) wishing to take the small miners waiver allowed under 43 CFR 3833 and 3850. Failure to supply the information required in this form to support the owner(s) certification of waiver from payment of the otherwise required maintenance fees will result in the waiver being disallowed and the mining claims declared null and void by the Bureau of Land Management (BLM).

The Paperwork Reduction Act of 1980 (44 U.S.C. 3501, et seq.) requires us to tell you that:

This information is being collected to allow the BLM to determine if you qualify for a waiver from the payment of \$100 per mining claim maintenance fee established by the Act of August 10, 1993 (107 Stat. 312) and the implementing regulations at 43 CFR 3833 and 3850. A response to this request is required in accordance with the statute (107 Stat. 312) to retain your benefit.

Public reporting burden for this form is estimated to average 8 minutes per response, including time to review instructions, gathering and maintaining data, and completing and reviewing the form. Direct comments regarding this burden estimate, or any other aspect of this form, to the Department of the Interior, Bureau of Land Management, Information Collection Clearance Officer (DW-101) Denver Federal Center, Building 40, P.O. Box 25047, Denver, CO 80225-0047 and the Office of Management and Budget, Paperwork Reduction Project (1004-0114), Washington, D.C. 20503.

BLM would like you to know that you do not have to respond to this, or any other, Federal agency-sponsored information collection unless it displays a currently valid OMB control number.

FOR OFFICIAL USE ONLY

MAINTENANCE FEE PAYMENT WAIVER CERTIFICATION

Expires September 30, 1999

This small miner waiver is filed to hold the claims listed below for the assessment year beginning noon on the first September 1 following the official filing of this form with BLM.

The undersigned owner(s) of the mining claims/sites listed below hereby certify under penalty of 18 U.S.C. 1001 and 43 U.S.C. 1212 that: **433**
I/We control, or will control, ten or fewer mining claims/sites located and maintained on Federal land in the United States of America on the August 31 that is one day before the beginning of the assessment year indicated in line one above.

I/We have/will performed/perform assessment work upon the claims listed below for the current assessment year as of the August 31 indicated in line three above. This work meets the requirements of the General Mining Law of 1872, as amended; the Act of August 10, 1993; and the regulations at 43 CFR 3833 and 3850. Such work will be described on our affidavit of labor. Listing a site on this form constitutes a filing of a Notice of Intention to Hold for that site. I enclose a \$5.00 per site service charge (recording fee) for each site listed.

Please check this box if the following statement applies to you.
I/We relinquish my/our claims and/or sites not listed below.

The mining claims and sites for which the above waiver from payment of the maintenance fees is made are:

CLAIM NAME	BLM RECORDATION SERIAL NUMBER
1. Desert Rose Silica Sand	348179
2. Desert Rose Silica Sand	348180 ← <i>2/6/98 Closed</i>
3. Desert Rose Silica Sand	348181 <i>Relinquished See attached</i>
4. Desert Rose Silica Sand	348182
1# 5. New Desert Rose Silica Sand	348966
2# 6. New Desert Rose Silica Sand	348967
3# 7. New Desert Rose Silica Sand	348968
4# 8. New Desert Rose Silica Sand	348969
5# 9. New Desert Rose Silica Sand	348970
6# 10. New Desert Rose Silica Sand	348971

All owner(s) of the above mining claims and sites are filing for this waiver.

I/We understand and acknowledge that pursuant to 43 U.S.C. 1212 and 18 U.S.C. 1001, the filing of a false, fictitious, or fraudulent document with the Bureau of Land Management may result in a fine of up to \$10,000, a prison term not to exceed five years, or both.

DAN McKEEby (Owner's Name - Please Print) Dan Mc Keeby (Owner's Signature)
P.O. Box 89 (Street or P.O. Box) Abington (City) Arizona (State) 85322 (Zip Code)

 (Owner's Name - Please Print) _____ (Owner's Signature)
 _____ (Street or P.O. Box) _____ (City) _____ (State) _____ (Zip Code)

 (Owner's Name - Please Print) _____ (Owner's Signature)
 _____ (Street or P.O. Box) _____ (City) _____ (State) _____ (Zip Code)

 (Owner's Name - Please Print) _____ (Owner's Signature)
 _____ (Street or P.O. Box) _____ (City) _____ (State) _____ (Zip Code)

10/22/99
ENTERED INTO COMPUTER

DM 9/7/99

RECEIVED
 BLM AZ STATE OFFICE
 PHOENIX ARIZONA
 1999 AUG 30 4:10:46 PM

433
223
ok

MAINTENANCE FEE PAYMENT WAIVER CERTIFICATION

This small miner waiver is filed to hold the claims/sites listed below for the assessment year beginning at noon on the first September 1 following the official filing of this form with BLM.

The undersigned owner(s) of the mining claims/sites listed below hereby certify under penalty of 18 U.S.C. 1001 and 43 U.S.C. 1212 that:

I/We control, or will control, ten or fewer mining claims/sites located and maintained on Federal land in the United States of America on the August 31 that is one day before the beginning of the assessment year indicated in line one above.

I/We have/will performed/perform assessment work upon the claims listed below for the current assessment year as of the August 31 indicated in line three above. This work meets the requirements of the General Mining Law of 1872, as amended; the Act of August 10, 1993; and the regulations at 43 CFR 3833 and 3850. Such work will be described on our affidavit of labor. Listing a site on this form constitutes a filing of a Notice of Intention to Hold for that site. I enclose a \$5.00 per site service charge (recording fee) for each site listed.

Please check this box if the following statement applies to you.

I/We relinquish my/our claims and/or sites not listed below.

The mining claims and sites for which the above waiver from payment of the maintenance fees is made are:

CLAIM NAME	BLM RECORDATION SERIAL NUMBER
1. Desert Rose silica sand	348179
2. Desert Rose silica sand	348180
3. Desert Rose silica sand	348181
4. Desert Rose silica sand	348182
5. New Desert Rose silica sand	348966
6. New Desert Rose silica sand	348967
7. New Desert Rose silica sand	348968
8. New Desert Rose silica sand	348969
9. New Desert Rose silica sand	348970
10. New Desert Rose silica sand	348971

All owner(s) of the above mining claims and sites are filing for this waiver.

I/We understand and acknowledge that pursuant to 43 U.S.C. 1212 and 18 U.S.C. 1001, the filing of a false, fictitious, or fraudulent document with the Bureau of Land Management may result in a fine of up to \$10,000, a prison term not to exceed five years, or both.

DAN McKEEBY
(Owner's Name - Please Print)
P.O. Box 89
(Street or P.O. Box)

Dan McKeely
(Owner's Signature)
Arlington Arizona 85322
(City) (State) (Zip Code)

(Owner's Name - Please Print)

(Owner's Signature)

(Street or P.O. Box)

PHOENIX, ARIZONA

(City)

(State)

(Zip Code)

1999 AUG 17 P 12:09

(Owner's Name - Please Print)

(Owner's Signature)

(Street or P.O. Box)

BLM STATE OFFICE

(City)

(State)

(Zip Code)

(Owner's Name - Please Print)

(Owner's Signature)

(Street or P.O. Box)

(City)

(State)

(Zip Code)

1999 AUG 30 4:10:48
PHOENIX, ARIZONA
RECEIVED
BLM AZ STATE OFFICE

(Owner's Name - Please Print)	(Owner's Signature)		
(Street or P.O. Box)	(City)	(State)	(Zip Code)
(Owner's Name - Please Print)	(Owner's Signature)		
(Street or P.O. Box)	(City)	(State)	(Zip Code)
(Owner's Name - Please Print)	(Owner's Signature)		
(Street or P.O. Box)	(City)	(State)	(Zip Code)
(Owner's Name - Please Print)	(Owner's Signature)		
(Street or P.O. Box)	(City)	(State)	(Zip Code)

INSTRUCTIONS

1. This certification of waiver from payment of maintenance fees is made under the regulations at 43 CFR 3833 and 3850.
2. This waiver **must** be filed in advance of the assessment year for which a waiver is sought, but in no event be filed later than the August 31st preceding the assessment year for which the waiver is sought.
3. You **must** still record your affidavit of assessment work for claims listed and/or Notices of Intention to Hold for any sites listed with the BLM by each December 30th, and the local recording office under State law, as in the past.
4. A \$5.00 service charge (recording fee) is required for all sites listed, otherwise a separate notice of intent to hold **must** be filed by December 30.
5. This waiver **must** be filed in the BLM State Office where the mining claims are recorded.
6. If the claims and sites are located in more than one State, a separate waiver form **must** be filed in each State in which they are held. The total number of claims and sites listed on separate waiver forms cannot exceed ten.
7. All claim names and Bureau of Land Management (BLM) serial numbers **must** be listed for all mining claims and sites for which a waiver is sought.
8. All owners and their addresses **must** be listed.
9. This waiver form **must** be signed by all of the owners or their designated agent. If an agent is designated, a statement appointing the agent, signed by all of the owners, **must** be submitted with this certification, if a designation of agent is not currently on file with the BLM State office where your claims and sites are recorded.
10. Mining claims and sites held by a husband and wife, either jointly or individually, or their children under the age of discretion, shall be counted towards the 10 claim limit. Mining claims and sites held in co-ownership, or by an association of locators, by a partnership, or by a corporation shall be counted towards the 10 claim limit for claimants that have an interest in these entities.
11. Failure to pay the maintenance fee or meet the requirements for waiver from payment of the maintenance fee by any August 31st deadline for the following assessment year shall cause the mining claims and sites to be declared null and void.

NOTICE/BURDEN HOURS STATEMENT

The Privacy Act of 1974 and the regulation in 43 CFR 2.48(d) provide that you be furnished the following information in connection with the information required by this certification of exemption from rental fees form.

AUTHORITY: 30 U.S.C. 28-28k; 43 U.S.C. 1201, 1740, and 1744; 43 CFR 3833 and 3850.

PRINCIPLE PURPOSE: This information is to be used to verify that the owner(s) of a mining claim has complied with the Act of August 10, 1993 (107 Stat. 312), and is entitled to perform assessment work in lieu of paying the maintenance fee for the mining claims listed on this form.

ROUTINE USE: (1) Adjudication of the claimant(s) certification of waiver from paying the maintenance fee otherwise required by the Act of August 10, 1993 (107 Stat. 312). (2) Disclosure may be made to appropriate Federal agencies when location is made within the agency's geographic area of responsibility. (3) Information from the record and/or the record will be transferred to the appropriate Federal, State, or local agency, or a member of the public in response to a specific request for pertinent information. (4) Information may also be provided to the Department of Justice or in a proceeding before a court or adjudicative body; or to Federal, State, local or foreign agencies when needed for enforcement of civil or criminal codes or applicable regulations concerning title rights upon the public land.

EFFECT OF NOT PROVIDING INFORMATION: Disclosure of this information is required by the Act of August 10, 1993 (107 Stat. 312) and 43 CFR 3833 for those owner(s) wishing to take the small miners waiver allowed under 43 CFR 3833 and 3850. Failure to supply the information required in this form to support the owner(s) certification of waiver from payment of the otherwise required maintenance fees will result in the waiver being disallowed and the mining claims declared null and void by the Bureau of Land Management (BLM).

The Paperwork Reduction Act of 1980 (44 U.S.C. 3501, et seq.) requires us to tell you that:

This information is being collected to allow the BLM to determine if you qualify for a waiver from the payment of \$100 per mining claim maintenance fee established by the Act of August 10, 1993 (107 Stat. 312) and the implementing regulations at 43 CFR 3833 and 3850. A response to this request is required in accordance with the statute (107 Stat. 312) to retain your benefit.

Public reporting burden for this form is estimated to average 8 minutes per response, including time to review instructions, gathering and maintaining data, and completing and reviewing the form. Direct comments regarding this burden estimate, or any other aspect of this form, to the Department of the Interior, Bureau of Land Management, Information Collection Clearance Officer (DW-101) Denver Federal Center, Building 40, P.O. Box 25047, Denver, CO 80225-0047 and the Office of Management and Budget, Paperwork Reduction Project (1004-0114), Washington, D.C. 20503.

BLM would like you to know that you do not have to respond to this, or any other, Federal agency-sponsored information collection unless it displays a currently valid OMB control number.

FOR OFFICIAL USE ONLY

8/24/98

SERIAL NO: AMC348180

CLAIM NAME: DESERT ROSE SLICIA 2 CASE TYPE: 384101

MCKEEBY DAN

BOX 68

ARLINGTON

,AZ 85322

OWNER

4 S 5 W GILA-SALT R. 003 SW MARICOPA AZ
 DISTRICT PHOENIX FIE
 4 S 5 W GILA-SALT R. 004 SE MARICOPA AZ
 DISTRICT GILA-SALT R

SEP 01,1997 403 LOCATION DATE
 SEP 30,1997 395 RECORDATION DATE
 SEP 30,1997 482 RENTAL/MAINTENANCE FEE 1998
 AUG 24,1998 379 REFUND AUTHORIZED \$5.00;
 FEB 06,1998 311 RELQ FILED (IN TOTAL)
 DEC 09,1997 669 LAND STATUS CHECKED
 SEP 30,1997 501 ACCT ADV IN LEAD FILE AMC348179
 SEP 05,1997 404 COUNTY RECORDATION 970614076

RELINQUISHMENT OF MINING CLAIM(S)

I (We) Don McReeby

hereby relinquish and abandon all right, title, and interest in the following described mining claim(s):

Name of Claim(s) and BLM Serial #	Description of land - Approximate legal description of claim(s)	Date of original, supplemental, and amended locations	WHERE RECORDED COUNTY <u>Mavicopa</u> STATE <u>AZ</u>	Accession # or Book	Page
<u>34 9150</u>	<u>35-R5W Sec. 34, 35</u> <u>Don't Rec Section 34</u> <u>45-R5W Sec. 443</u>	<u>9-1-97</u>	<u>97-0614076</u>		

2#

RECEIVED
B.L.H. AZ STATE OFFICE
1997 FEB -6 P 12: 20
PHOENIX, ARIZONA

/s/ _____ /s/ _____
/s/ _____ /s/ _____
/s/ _____ /s/ _____
/s/ _____ /s/ _____

STATE OF _____ COUNTY OF _____ Date of this Acknowledgement: _____

ACKNOWLEDGEMENT
On this date, before me, a Notary Public, personally appeared: _____

I know to me or satisfactorily appear to be the person

Signature of Notary Public: _____
Notary Expiration Date: _____

348179
348966

Return Document to:

For BLM Use Only

AZ-3850-1 (July 1992)

DAN McKeedy
P.O. Box 89
Arlington, Ariz.
85322
Telephone # (602)-386-2424

10 Claims
5.00 ea
\$50.00 total
RC



AFFIDAVIT OF PERFORMANCE OF ANNUAL WORK.

Also fill in ITEMS 1 through 9 and the reverse side of this document.



NOTICE OF INTENTION TO HOLD

I intend to hold the claims(s)/site(s) listed on the reverse side of this document for the calendar year 19__.
Also fill in ITEMS 1 through 4 and ITEM 9.

NOTICES OF INTENTION TO HOLD ARE FOR MILLSITES AND TUNNEL SITES OR FOR MINING CLAIMS WHEN ASSESSMENT WORK HAS NOT BEEN DONE, REGARDLESS OF WHETHER THE ANNUAL ASSESSMENT HAS BEEN SUSPENDED, DEFERRED, OR NOT YET ACCRUED. THE FILING OF A NOTICE OF INTENTION TO HOLD SHALL NOT RELIEVE THE OWNER OF COMPLYING WITH FEDERAL AND STATE LAWS PERTAINING TO THE PERFORMANCE OF ANNUAL ASSESSMENT WORK. NOTICES OF INTENTION TO HOLD FOR MILL SITES OR TUNNEL SITES NEED NOT BE COUNTY RECORDED. FOR MINING CLAIMS THE FORM FILED WITH THE BLM MUST BE IDENTICAL TO THE ONE THAT WAS OR WILL BE FILED WITH THE COUNTY.

Evidence of Annual Assessment Work or a Notice of Intention to Hold must be filed each calendar year following the calendar year in which the claim/site was located.

ALL CLAIMS LISTED ON A SINGLE AFFIDAVIT MUST BE CONTIGUOUS.

1. State of Arizona, County of Maricopa ss:
2. I, (Name) DAN McKeedy
3. Reside at (Address) 18300 S. WILD W. 80 P.O. Box 89
City Arlington, County Maricopa, State ARIZ., Zip 85322

being duly sworn, deposes and says that he/she is a citizen of the United States, more than eighteen years of age, that all of the facts set forth in this affidavit/notice, subject to the provisions and penalties of 18 USC 1001 pertaining to the filing of false, fictitious, or fraudulent statements with the United States, are true and correct according to the best of my knowledge, information and belief.

4. Owner's Name and Address (If not shown in items 1-3 above) CHECK HERE IF THIS IS A CHANGE OF ADDRESS


5. That I am personally acquainted with the mining claims(s). The work and improvements were made by and at the expense of the owner(s) of said claim(s). Said contiguous group of claims, listed on the reverse side of this document, are situated in the Webb Mining District, Maricopa County, Arizona.

6. That between the dates starting at 12 o'clock noon on September 1, 1997 And ending at 12 o'clock noon on September 1, 1998 at least \$ 4,500.00 Dollars worth of work and improvements were done and performed upon said claim(s) or upon one or more of a contiguous group of claims for the benefit of all, or wholly or partly outside of a contiguous group of claims for the benefit of all, not including the location work.

7. That the following persons were employed to perform the work and improvements described herein: MIKE FERRO

8. That the work and improvements performed were: ROAD WORK w/ BLADE

9. Dated: 8-18-98, Signature: DAN McKeedy
 SUBSCRIBED AND SWORN TO before me, a Notary Public, this 18 day of August, 1998
 by Daniel A McKeedy
 Notary Public [Signature]
 MY COMMISSION EXPIRES July 9, 2001



If the claims/sites have consecutive BLM#s and are in the same Township, Range and Section(s), they may be listed as follows:

SAMPLE 1 - 10

A MC 19640 - 49

DKT/Pg 1025/1-10
RECORDING #9106173-82.

4N 20W 36

CLAIM/SITE NAME	SERIAL NUMBER	Dkt/Pg or Recording # OF ORIGINAL LOCATION NOTICE	TWN SHP	RNG	SEC(S)
1. Desert Rose Silicia Sand ^{#1} AMC	348179	97-0614075	4S	5W	5.3+5.4
2. Desert Rose Silicia Sand ^{#2} AMC	348180	97-0614076	4S	5W	5.3+5.4
3. Desert Rose Silicia Sand ^{#3} AMC	348181	97-0614073	4S	5W	5.3
4. Desert Rose Silicia Sand ^{#4} AMC	348182	97-0614074	4S	5W	3
New 5. Desert Rose Silicia Sand ^{#5} AMC	348966	97-0747272	4S	5W	4
New 6. Desert Rose Silicia Sand ^{#6} AMC	348967	97-0747271	4S	5W	4
New 7. Desert Rose Silicia Sand ^{#7} AMC	348968	97-0755452	4S	5W	3
New 8. Desert Rose Silicia Sand ^{#8} AMC	348969	97-0755453	4S	5W	3
New 9. Desert Rose Silicia Sand ^{#9} AMC	348970	97-0755454	4S	5W	5.3+5.10
New 10. Desert Rose Silicia Sand ^{#10} AMC	348971	97-0755455	4S	5W	5.3+5.10
11. _____ AMC					
12. _____ AMC					
13. _____ AMC					
14. _____ AMC					
15. _____ AMC					
16. _____ AMC					
17. _____ AMC					
18. _____ AMC					
19. _____ AMC					
20. _____ AMC					
21. _____ AMC					
22. _____ AMC					
23. _____ AMC					
24. _____ AMC					
25. _____ AMC					
26. _____ AMC					
27. _____ AMC					
28. _____ AMC					
29. _____ AMC					
30. _____ AMC					

FILE WITH: BUREAU OF LAND MANAGEMENT, 222 NORTH CENTRAL AVENUE, PHOENIX, ARIZONA 85004-2203 and the respective county recorder, ON OR BEFORE DECEMBER 30th (NOT THE 31st). BLM requires a \$5.00 nonrefundable service charge for each mining claim, mill site or tunnel site.

This form is for the purpose of complying with the laws of the United States Department of the Interior, Bureau of Land Management and the State of Arizona pertaining to assessment work and/or notice of intention to hold. 30 USC 28, 43 CFR 3833.2, ARS 27-208. Subject to Paperwork Reduction Act and Privacy Act statements available at the BLM AZ State Office. This form is not copyrighted. It may be reproduced without restriction.

For BLM Use Only

PHOENIX, ARIZONA

1998 AUG 18 A 11:31

RECEIVED
BLM AZ STATE OFFICE

ENTERED IN COMPUTER

KM 8/24/98

8/20/98
VERIFIED

UNITED STATES
DEPARTMENT OF THE INTERIOR
BUREAU OF LAND MANAGEMENT

RECEIPT AND ACCOUNTING ADVICE

No. 2389407

TC/AZ 08/18/98

Subject: AFFIDAVITS OF ASSESSMENT WORK - 10 1 9 12 50.00

Applicant:

DAN MCKEEBY
BOX 89
ARLINGTON AZ 85322

CASH
Remitter: 602 386-2424

Assignor:

LEASE MANAGEMENT DATA NEW UPDATE PAYMENT

ORIGINAL SERIAL NO.	ASG.	TYPE	ST.	CTY.	FUND SYMBOL	ACRES/UNITS	RATE
AMC 348179, ET AL							

AMOUNT	ANV. DATE	EXP. DATE	BILL CYC.	S/C	DISTRICT	NEXT BILL	MISC. DATA	U of M	ACTUAL UNITS

ASSIGNMENT SERIAL NO.	ASG.	TYPE	ST.	CTY.	FUND SYMBOL	ACRES/UNITS	RATE

AMOUNT	ANV. DATE	EXP. DATE	BILL CYC.	S/C	DISTRICT	NEXT BILL	MISC. DATA	U of M	ACTUAL UNITS

APPLY REMITTANCE

ACTION	FUND SYMBOL	CTY.	AMOUNT
FILING FEE			
RENTAL			
UNEARNED			
REFUND			5.00
TOTAL			
AMOUNT DUE			

Remarks:

*Filed BSC AMC 348179
Closed 2/16/98 by
[Signature]*

BY:

[Signature]

DATE:

8/21/98

FOR MMS USE ONLY

BILLEE	FOREST REFUGE
NUMBER	
OCS SECTION	
CODE	

- Lease in Escrow?
- KGS? Of Interest?
- Auto Escalates? Operating Rights?
- Auto Renew? Operator
- Bond Filed?

8/24/98

SERIAL NO: AMC348180 CLAIM NAME: DESERT ROSE SIA 2 CASE TYPE: 384101

MCKEEBY DAN BOX 68 ARLINGTON ,AZ 85322 OWNER

4 S 5 W GILA-SALT R. 003 SW MARICOPA AZ
DISTRICT PHOENIX FIE
4 S 5 W GILA-SALT R. 004 SE MARICOPA AZ
DISTRICT GILA-SALT R

SEP 01,1997 403 LOCATION DATE
SEP 30,1997 395 RECORDATION DATE
SEP 30,1997 482 RENTAL/MAINTENANCE FEE 1998
AUG 24,1998 379 REFUND AUTHORIZED \$5.00;
FEB 06,1998 311 RELQ FILED (IN TOTAL)
DEC 09,1997 669 LAND STATUS CHECKED
SEP 30,1997 501 ACCT ADV IN LEAD FILE AMC348179
SEP 05,1997 404 COUNTY RECORDATION 970614076

MAINTENANCE FEE PAYMENT WAIVER CERTIFICATION

This small miner waiver is filed to hold the claims/sites listed below for the assessment year beginning at noon on the first September 1 following the official filing of this form with BLM.

The undersigned owner(s) of the mining claims/sites listed below hereby certify under penalty of 18 U.S.C. 1001 and 43 U.S.C. 1212 that:

I/We control, or will control, ten or fewer mining claims/sites located and maintained on Federal land in the United States of America on the August 31 that is one day before the beginning of the assessment year indicated in line one above.

I/We have/will performed/perform assessment work upon the claims listed below for the current assessment year as of the August 31 indicated in line three above. This work meets the requirements of the General Mining Law of 1872, as amended; the Act of August 10, 1993; and the regulations at 43 CFR 3833 and 3850. Such work will be described on our affidavit of labor. Listing a site on this form constitutes a filing of a Notice of Intention to Hold for that site. I enclose a \$5.00 per site service charge (recording fee) for each site listed.

Please check this box if the following statement applies to you.

I/We relinquish my/our claims and/or sites not listed below.

348179

348966

The mining claims and sites for which the above waiver from payment of the maintenance fees is made are:

CLAIM NAME	BLM RECORDATION SERIAL NUMBER
1. Desert Rose Shiciv SAND #1	348179
2. Desert Rose Shiciv SAND #2	348180 <i>Closed 2/6/98 Relinquished</i>
3. Desert Rose Shiciv SAND #3	348181
4. Desert Rose Shiciv SAND #4	348182
5. New Desert Rose Shiciv SAND #1	348966
6. New Desert Rose Shiciv SAND #2	348967
7. New Desert Rose Shiciv SAND #3	348968
8. New Desert Rose Shiciv SAND #4	348969
9. New Desert Rose Shiciv SAND #5	348970
10. New Desert Rose Shiciv SAND #6	348971

All owner(s) of the above mining claims and sites are filing for this waiver.

I/We understand and acknowledge that pursuant to 43 U.S.C. 1212 and 18 U.S.C. 1001, the filing of a false, fictitious, or fraudulent document with the Bureau of Land Management may result in a fine of up to \$10,000, a prison term not to exceed five years, or both.

DAN MCKEEBY
(Owner's Name - Please Print)
P.O. Box 89
(Street or P.O. Box)

Dan McKeeby
(Owner's Signature)
Arlington ARIZ. 85322
(City) (State) (Zip Code)

(Owner's Name - Please Print)

(Street or P.O. Box)

(Owner's Signature)

(City) (State) (Zip Code)

PHOENIX, ARIZONA

(Owner's Name - Please Print)

(Street or P.O. Box)

(Owner's Signature)

(City) (State) (Zip Code)

1998 AUG 18 A 11:31

RECEIVED
BLM - AZ STATE OFFICE

(Owner's Name - Please Print)

(Street or P.O. Box)

(Owner's Signature)
Am 8/24/98 8/26/98
(City) (State) (Zip Code)

ENTERED IN COMPUTER VERIFIED

(Owner's Name - Please Print)	(Owner's Signature)
(Street or P.O. Box)	(City) (State) (Zip Code)
(Owner's Name - Please Print)	(Owner's Signature)
(Street or P.O. Box)	(City) (State) (Zip Code)
(Owner's Name - Please Print)	(Owner's Signature)
(Street or P.O. Box)	(City) (State) (Zip Code)
(Owner's Name - Please Print)	(Owner's Signature)
(Street or P.O. Box)	(City) (State) (Zip Code)

INSTRUCTIONS

1. This certification of waiver from payment of maintenance fees is made under the regulations at 43 CFR 3833 and 3850.
2. This waiver **must** be filed in advance of the assessment year for which a waiver is sought, but in no event be filed later than the August 31st preceding the assessment year for which the waiver is sought.
3. You **must** still record your affidavit of assessment work for claims listed and/or Notices of Intention to Hold for any sites listed with the BLM by each December 30th, and the local recording office under State law, as in the past.
4. A \$5.00 service charge (recording fee) is required for all sites listed, otherwise a separate notice of intent to hold **must** be filed by December 30.
5. This waiver **must** be filed in the BLM State Office where the mining claims are recorded.
6. If the claims and sites are located in more than one State, a separate waiver form **must** be filed in each State in which they are held. The total number of claims and sites listed on separate waiver forms cannot exceed ten.
7. All claim names and Bureau of Land Management (BLM) serial numbers **must** be listed for all mining claims and sites for which a waiver is sought.
8. All owners and their addresses **must** be listed.
9. This waiver form **must** be signed by all of the owners or their designated agent. If an agent is designated, a statement appointing the agent, signed by all of the owners, **must** be submitted with this certification, if a designation of agent is not currently on file with the BLM State office where your claims and sites are recorded.
10. Mining claims and sites held by a husband and wife, either jointly or individually, or their children under the age of discretion, shall be counted towards the 10 claim limit. Mining claims and sites held in co-ownership, or by an association of locators, by a partnership, or by a corporation shall be counted towards the 10 claim limit for claimants that have an interest in these entities.
11. Failure to pay the maintenance fee or meet the requirements for waiver from payment of the maintenance fee by any August 31st deadline for the following assessment year shall cause the mining claims and sites to be declared null and void.

NOTICE/BURDEN HOURS STATEMENT

The Privacy Act of 1974 and the regulation in 43 CFR 2.48(d) provide that you be furnished the following information in connection with the information required by this certification of exemption from rental fees form.

AUTHORITY: 30 U.S.C. 28-28k; 43 U.S.C. 1201, 1740, and 1744; 43 CFR 3833 and 3850.

PRINCIPLE PURPOSE: This information is to be used to verify that the owner(s) of a mining claim has complied with the Act of August 10, 1993 (107 Stat. 312), and is entitled to perform assessment work in lieu of paying the maintenance fee for the mining claims listed on this form.

ROUTINE USE: (1) Adjudication of the claimant(s) certification of waiver from paying the maintenance fee otherwise required by the Act of August 10, 1993 (107 Stat. 312). (2) Disclosure may be made to appropriate Federal agencies when location is made within the agency's geographic area of responsibility. (3) Information from the record and/or the record will be transferred to the appropriate Federal, State, or local agency, or a member of the public in response to a specific request for pertinent information. (4) Information may also be provided to the Department of Justice or in a proceeding before a court or adjudicative body; or to Federal, State, local or foreign agencies when needed for enforcement of civil or criminal codes or applicable regulations concerning title rights upon the public land.

EFFECT OF NOT PROVIDING INFORMATION: Disclosure of this information is required by the Act of August 10, 1993 (107 Stat. 312) and 43 CFR 3833 for those owner(s) wishing to take the small miners waiver allowed under 43 CFR 3833 and 3850. Failure to supply the information required in this form to support the owner(s) certification of waiver from payment of the otherwise required maintenance fees will result in the waiver being disallowed and the mining claims declared null and void by the Bureau of Management (BLM).

The Paperwork Reduction Act of 1980 (44 U.S.C. 3501, et seq.) requires us to tell you that:

This information is being collected to allow the BLM to determine if you qualify for a waiver from the payment of \$100 per mining claim maintenance fee established by the Act of August 10, 1993 (107 Stat. 312) and the implementing regulations at 43 CFR 3833 and 3850. A response to this request is required in accordance with the statute (107 Stat. 312) to retain your benefit.

Public reporting burden for this form is estimated to average 8 minutes per response, including time to review instructions, gathering and maintaining data, and completing and reviewing the form. Direct comments regarding this burden estimate, or any other aspect of this form, to the Department of the Interior, Bureau of Land Management, Information Collection Clearance Officer (DW-101) Denver Federal Center, Building 40, P.O. Box 25047, Denver, CO 80225-0047 and the Office of Management and Budget, Paperwork Reduction Project (1004-0114), Washington, D.C. 20503.

BLM would like you to know that you do not have to respond to this, or any other, Federal agency-sponsored information collection unless it displays a currently valid OMB control number.

FOR OFFICIAL USE ONLY

NOTICE!!

These documents have been scanned!

Do not place un-scanned documents beneath this notice!

Do not remove this notice from this file!

GPO Jacket No. 560-102
Print Order 61540
Rise Business Services, LLC
Job=AZ15 7/3/2019



Box Number= AZ15146



Claim Begin-End: AMC348966-ANC348971

5 Miscellaneous



AZ15146-10

AMC348328-AMC349049

**NO
DOCUMENTS
FOUND**

NO DOCUMENTS FOUND
NO DOCUMENTS FOUND

NOTICE!!

These documents have been scanned!

Do not place un-scanned documents beneath this notice!

Do not remove this notice from this file!

GPO Jacket No. 560-102
Print Order 61540
Rise Business Services, LLC
Job=AZ15 7/3/2019



Box Number= AZ15146



Claim Begin-End: AMC348966-ANC348971

6 Location Notices-Amendments and Supporting Documents



AZ15146-10

AMC348328-AMC349049

United States Department of the Interior
BUREAU OF LAND MANAGEMENT
ARIZONA STATE OFFICE
222 North Central Avenue
Phoenix, Arizona 85004-0003

In Reply Refer To:
3800 (952.3)
AMC 348966

MAY 01 1998

The enclosed document is provided to identify the A MC number assigned to your claim(s).

In processing the above referenced claim it was noted that the legal description shown on the front of the location notice and the legal description shown on the map are different.

It is the policy of the Arizona State Office, BLM, to use the narrative legal description on the map if they do not agree.

If the legal description on the location notice is incorrect, you may wish to amend your mining claim. Amendments of location must be accompanied by a non-refundable service charge of \$5 for each claim. Amendments should also be recorded with the County Recorder's Office.

A copy of the serial register page is enclosed showing how the official BLM records have been noted.

All future correspondence from this office will be sent only to the party identified as the "LEAD OWNER," unless otherwise instructed. If you have any questions, please call (602) 417-9518.

MINING CLAIM STATUS REPORT

Paul
4-9-94
mtyde
4/27/98

Lead Serial No. A MC 3 48966 THROUGH A MC 348971

No. of Lode Claims 6

STATUS CHECKED BY KC
Enter Action Code 669

No. of Placer Claims _____

No. of Association Placer
(Not Enough Locators Send Form Ltr.) _____

MTP CHECKED yes
(Reduced Size Copy Enclosed)

No. of Mill Sites _____

ORCA GEO CHECKED yes
(Copy Enclosed)

No. of Tunnel Sites _____

Timely Filed YES NO

WILDERNESS (WA) AREA CHECKED yes

Service Charge Correct YES NO
(This is Curable)

WHICH WA N/A

Location Fee Correct YES NO

Maintenance Fee Correct YES NO

Amount Paid \$ 810.00

Shortage \$ _____ Overage \$ _____

Over-the-Counter yes Mail _____

Township(s) 4S

Range(s) 5W

Section(s) 3, 4, 10

GENERAL JURISDICTION OF: BLM ✓ (or) WHICH NATIONAL FOREST _____

Enter Code 880 On Split Estate Land (Show Type of Patent - SX, PX, SRHE etc)

Enter Code 267 For Stockraising Homestead When Proper Notice Has Been Filed

STATUS.

CLAIMS PARTIALLY VOID: Private Minerals _____ Withdrawn _____ Other _____

N/A

CLAIMS VOID: Private Minerals _____ Withdrawn _____ Other _____

N/A

ADD: DATE RECEIVED, ACTION CODE 482, IN REMARKS: 1995, 1996, 1997, 1998

SPECIAL INSTRUCTIONS FOR DATA INPUT: _____

COMMENTS _____

Amendment to ~~_____~~ Original Notice AMC # 348966

COUNTY:

LOCATION NOTICE FOR LOPE MINING CLAIM

NOTICE IS HEREBY GIVEN that the NEW DESERT ROSE

SILICA SAND #1

by THE RED SAND GROUP whose current mailing

address is 15025 N. 60th STREET

SCOTTSDALE, ARIZONA 85254

BLM
Date
Stamp

RECEIVED
BLM AZ STATE OFFICE
2012 JUL -6 A 11: 21
PHOENIX, ARIZONA

The general course of this claim is East to West and it is situated in MARICOPA County, Arizona. This claim is 1500 feet in length and 600 feet in width. This claim runs from the location monument on which this location notice is posted approximately 300 feet in a North direction to the North end line and 300 feet in a South direction to the South end line. This claim is marked by six monuments, one at each corner and one at the center of each end line of the claim.

The location monument on which this notice is posted is situated within Section 4, Township 4 S, Range 5 W Gila Salt River Base Meridian, Arizona and this claim encompasses portions of the following quarter section (s) section (s), Township (s) and Range (s) S.E. 1/4 of Sec. 4 T4S, R5W

Gila Salt River Base and Meridian, Arizona

The locality of this claim with reference to some natural object or permanent monument and additional information (if any) concerning its locality are as follows: The S.E. corner of the claim is approximately 4011' in a South-Westerly direction from the brass marker of sec's # 33,34,3,&4, T4S, R5W

DATED AND POSTED on the ground this 30th day of November, 20 11.

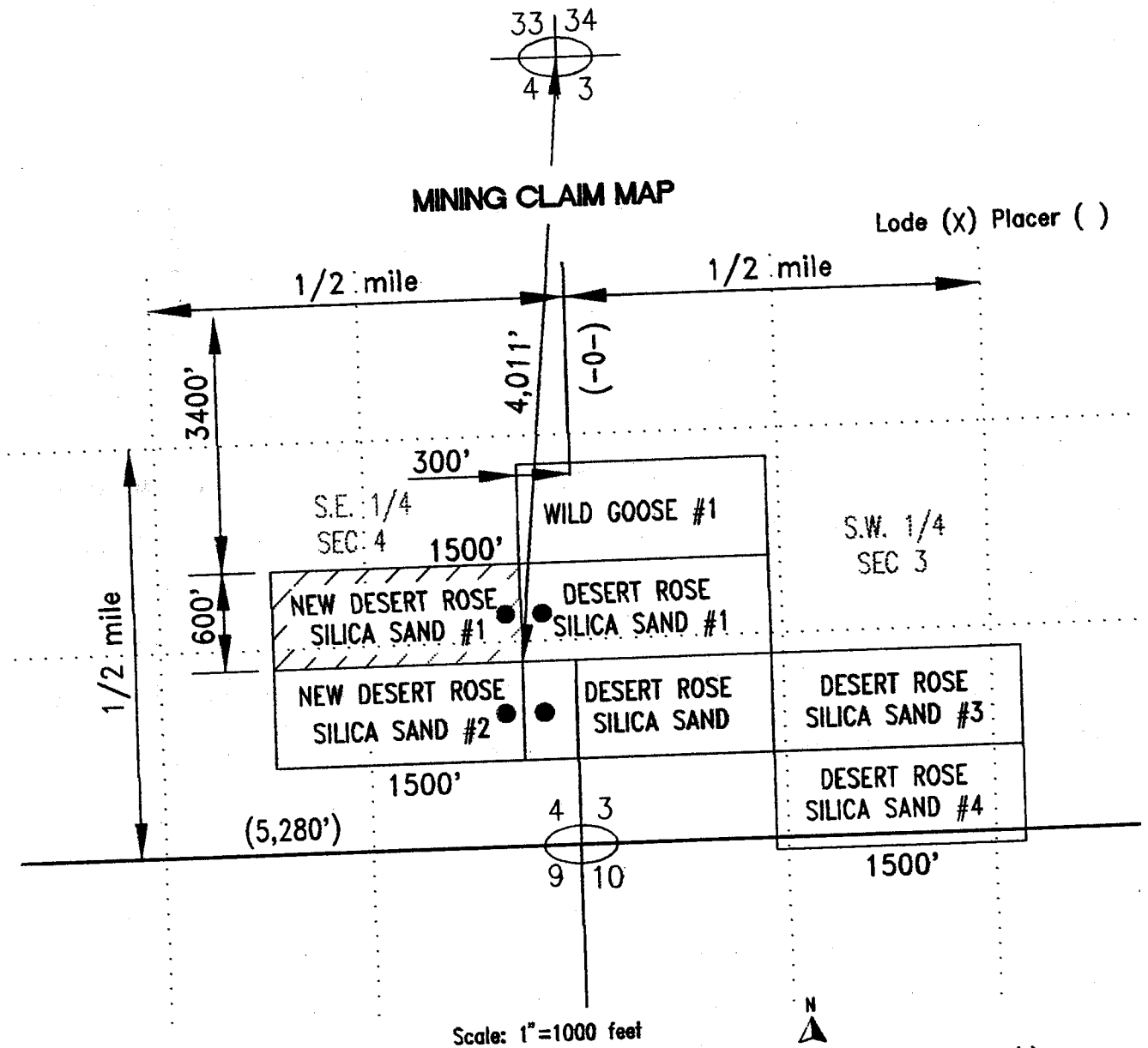
LOCATOR (s) Ronald K Guier

8/16/2012 JS

ENTERED INTO COMPUTER

Form MCF100
Revised July 2005

AMC 348966



1. The above map depicts the NEW D. ROSE SILICA SAND #1 mining claim which is located in Section (s) 4, Township 4 S, Range 5 W, Gila and Salt River Base and Meridian, MARICOPA County, Arizona
2. The type of corner and location monuments used are as follows: 2" ROUND TREE POSTS
3. The bearings and distances in degrees and feet between claim corners are as depicted on the map.

Form MCF100a
Revised July 2005



OFFICIAL RECORDS OF
MARICOPA COUNTY RECORDER
HELEN PURCELL

97-0747272 10/27/97 09:31

LILIAN 2 OF 2

LOCATION NOTICE FOR MINING CLAIM

MN-1a Law Forms 3-80

Claim (Name and Number, if used) <u>New Desert Rose silica sand #1</u>	LOCATOR OR OWNER (Name, Address and Zip Code) <u>Dan McKeely</u> <u>P.O. Box 68</u> <u>Arlington AZ 85322</u>
Type of Claim <input type="checkbox"/> Placer <input checked="" type="checkbox"/> Lode <input type="checkbox"/> Millsite <input type="checkbox"/> Tunnelsite	
Date of Location of Claim <u>10-24-97</u>	

RECEIVED
 BLM
 ARIZONA STATE OFFICE
 in the presence of
 Dec 5 1 28 PM '97
 Maricopa County Arizona

Type of Notice
 Amendment to Original Notice Relocation Notice
 If an Amendment or Relocation, Claim was named _____

recorded at Docket _____ Page _____ Mining District _____

General Course of Claim is from the easterly to the westerly
 Layout of Claim

Claim is 1500 feet long and 600 feet wide
 Distance from location monument to each end of the Claim is 05 feet in a easterly direction and
1495 feet in a westerly direction.

Locality of Notice of Claim and Monument with reference to some natural object or permanent monument
about 4000 FT southerly from Survey Pin

Effective Date of Notice
10-24-97

Signature of Locator: Dan McKeely

3433 T3S R5W
43 T4S

- INSTRUCTIONS** Within 90 days of location of claim:
1. Complete above portion of form and post on location monument, and
 2. Complete two additional copies of entire form, including map on backside, record one with County Recorder and file other with proper BLM office.

Types of Monuments
 Location Monument is made of Wood Posts
 Corner and End Monuments are made of: Wood Posts

Description of Claim
 To observe the perimeter of the Claim begin at the S. E. corner and travel
 in a westerly direction 1500 feet to the S.W. corner monument, thence
 in a northerly direction 600 feet to the N.W. corner monument, thence
 in a easterly direction 1500 feet to the N.E. corner monument, thence
 in a southerly direction 600 feet to the S.E. corner monument, thence

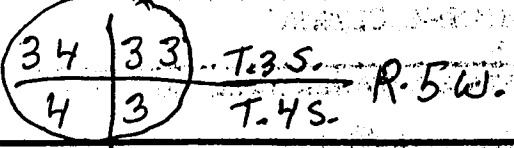
348960

Location of Claim
The Claim lies in the SE quarter of section 4

Township 4S Range 5W G & SR B&M

Mining District or Cadastral Subdivision, Webb Maricopa County, Arizona.


The S.E corner of the claim lies about 4000 feet in a Southern direction from the public or established survey monument or permanent natural object described as:



MAP, PLAT, OR SKETCH OF MINING CLAIM


MN-1b Law Forms 3-80

Claim Monument lies in Section 4 Range 5W Township 4S G & SR B & M



SCALE (Choose One)

1 : 24000 (1 inch = 2000 feet)



1 : 12000 (1 inch = 1000 feet)




Other (1 inch = not more than 2000 feet)

NORTH ARROW (Show Direction)



Grid Magnetic



OFFICIAL RECORDS OF
 MARICOPA COUNTY RECORDER
 HELEN PURCELL
 2012-0589243 07/06/12 10:14 AM
 12 OF 51

MUSBEJ

Amendment to Original Notice AMC # 348968⁷ COUNTY:

LOCATION NOTICE FOR LODE MINING CLAIM

NOTICE IS HEREBY GIVEN that the NEW DESERT ROSE
SILICA SAND #2
 by THE RED SAND GROUP whose current mailing
 address is 15025 N. 60th STREET
SCOTTSDALE, ARIZONA 85254

RECEIVED
 BLM AZ STATE OFFICE
 2012 JUL -6 A 11: 21
 PHOENIX, ARIZONA
 BLM
 Date
 Stamp

The general course of this claim is East to West and it is situated in MARICOPA
 County, Arizona. This claim is 1500 feet in length and 600 feet in width. This claim runs
 from the location monument on which this location notice is posted approximately 300 feet in a
North direction to the North end line and 300 feet in a South direction to the
South end line. This claim is marked by six monuments, one at each corner and one at the center of each
 end line of the claim.

The location monument on which this notice is posted is situated within Section 4, Township 4
S, Range 5 W Gila Salt River Base Meridian, Arizona and this claim encompasses portions
 of the following quarter section (s) section (s), Township (s) and Range (s) S.E. 1/4 of Sec. 4 T4S, R5W

Gila Salt River Base and Meridian, Arizona

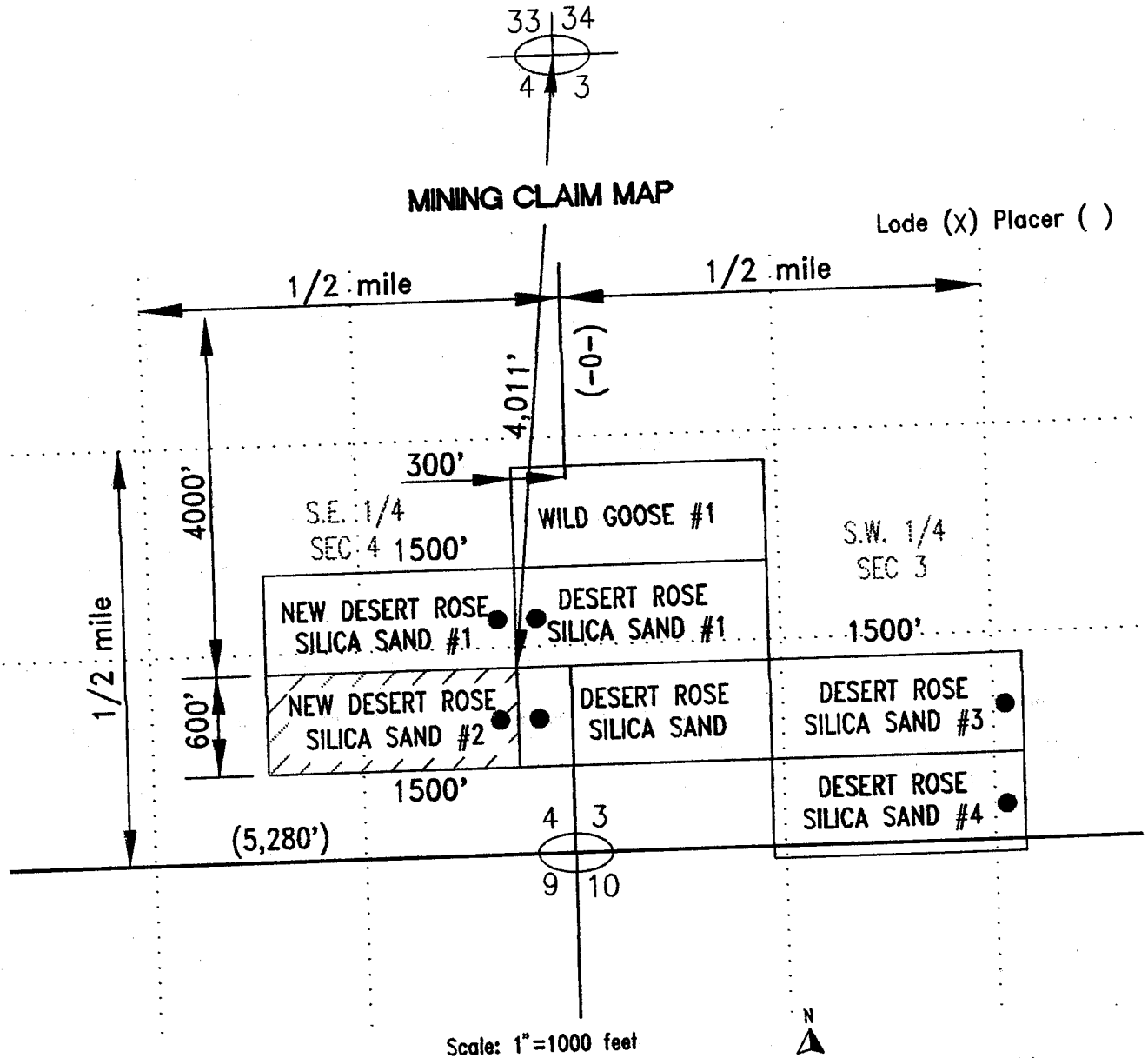
The locality of this claim with reference to some natural object or permanent monument and additional information
 (if any) concerning its locality are as follows: The N.E. corner of the claim is approximately 4011'
in a South-Westerly direction from the brass marker of sec's # 33,34,3,&4, T4S, R5W

DATED AND POSTED on the ground this 30th day of November, 20 11.

LOCATOR (s) Ronald K Guice

8/16/2012 TS
 ENTERED INTO COMPUTER Form MCF100
 Revised July 2005


348967



1. The above map depicts the NEW D. ROSE SILICA SAND #2 mining claim which is located in Section (s) 4, Township 4 S, Range 5 W, Gila and Salt River Base and Meridian, MARICOPA County, Arizona
2. The type of corner and location monuments used are as follows: 2" ROUND TREE POSTS
3. The bearings and distances in degrees and feet between claim corners are as depicted on the map.

Form MCF100a
Revised July 2005

This form is available from the Arizona Department of mines & Mineral Resources and may be reproduced.



OFFICIAL RECORDS OF
MARICOPA COUNTY RECORDER
HELEN PURCELL

97-0747271 10/27/97 09:31

LILIAN 1 OF 2

LOCATION NOTICE FOR MINING CLAIM

MN-1a Law Forms 3-80



Claim (Name and Number, if used) New Desert Rose Silica sand #1 LOCATOR OR OWNER (Name, Address and Zip Code)

Type of Claim
 Placer Lode Millsite Tunnelsite

Dan McKeedy
P.O. Box 68
Arlington AZ 85322

Date of Location of Claim
10-24-97

RECEIVED
B.L.M.
ARIZONA STATE OFFICE
Dec 5 18 PM '97
Phoenix, Arizona.

Type of Notice
 Amendment to Original Notice Relocation Notice

If an Amendment or Relocation, Claim was named _____

recorded at Docket _____ Page _____ Mining District _____

General Course of Claim is from the easterly to the westerly
Layout of Claim

Claim is 1500 feet long and 600 feet wide.
Distance from location monument to each end of the Claim is 05 feet in a easterly direction and
1495 feet in a westerly direction.

Locality of Notice of Claim and Monument with reference to some natural object or permanent monument

This Claim Borders Desert Rose silica sand on west end

34/33 T.3S. R.5W.
4/3 T.4S.

About 4000 ft. South of Survey Pin

Effective Date of Notice
10-24-97

Dan McKeedy
Signature of Locator

INSTRUCTIONS Within 90 days of location of claim:

1. Complete above portion of form and post on location monument, and
2. Complete two additional copies of entire form, including map on backside, record one with County Recorder and file other with proper BLM office.

Types of Monuments

Location Monument is made of Wood Post

Corner and End Monuments are made of: wood Post

Description of Claim

To observe the perimeter of the Claim begin at the N.E. corner and travel

in a westerly direction 1500 feet to the N.W. corner monument, thence

in a Southerly direction 600 feet to the S.W. corner monument, thence

in a easterly direction 1500 feet to the S.E. corner monument, thence

in a Northerly direction 600 feet to the N.E. corner monument, thence


348967

Location of Claim
The Claim lies in the S. E quarter of section 4

Township 4S, Range 5W, G & SR B&M


Mining District or Cadastral Subdivision, Webb Maricopa County, Arizona.

The N. E corner of the claim lies about 4000 feet in a Southerly direction from the public or established survey monument or permanent natural object described as:




MAP, PLAT, OR SKETCH OF MINING CLAIM
MN-1b © Law Forms 3-80

Claim Monument lies in Section 4 Range 5W Township 4S G & SR B & M




SCALE (Choose One)

1 : 24000 (1 inch = 2000 feet)

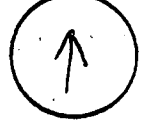


1 : 12000 (1 inch = 1000 feet)




Other (1 inch = not more than 2000 feet)

NORTH ARROW
(Show Direction)



Grid Magnetic



OFFICIAL RECORDS OF
 MARICOPA COUNTY RECORDER
 HELEN PURCELL
 2012-0589244 07/06/12 10:14 AM
 13 OF 51

MUSBEJ

Amendment to Original Notice AMC # 348968 COUNTY:

LOCATION NOTICE FOR LODE MINING CLAIM

NOTICE IS HEREBY GIVEN that the NEW DESERT ROSE

SILICA SAND #3

by THE RED SAND GROUP whose current mailing

address is 15025 N. 60th STREET

SCOTTSDALE, ARIZONA 85254

BLM
Date
Stamp

RECEIVED
BLM AZ STATE OFFICE
2012 JUL -6 A 11:21
PHOENIX, ARIZONA

The general course of this claim is East to West and it is situated in MARICOPA County, Arizona. This claim is 1500 feet in length and 600 feet in width. This claim runs from the location monument on which this location notice is posted approximately 300 feet in a North direction to the North end line and 300 feet in a South direction to the South end line. This claim is marked by six monuments, one at each corner and one at the center of each end line of the claim.

The location monument on which this notice is posted is situated within Section 3, Township 4 S, Range 5 W Gila Salt River Base Meridian, Arizona and this claim encompasses portions of the following quarter section (s) section (s), Township (s) and Range (s) S.W. 1/4 of Sec. 3, and the S.E. 1/4 of Sec. 3, T4S, R5W

Gila Salt River Base and Meridian, Arizona

The locality of this claim with reference to some natural object or permanent monument and additional information (if any) concerning its locality are as follows: The N.E. corner of the claim is approximately 4342' in a South-Easterly direction from the brass marker of sec's # 33,34,3,&4, T4S, R5W

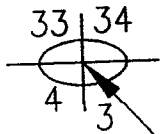
DATED AND POSTED on the ground this 30th day of November, 20 11.

LOCATOR (s) Brian D. Burdoy

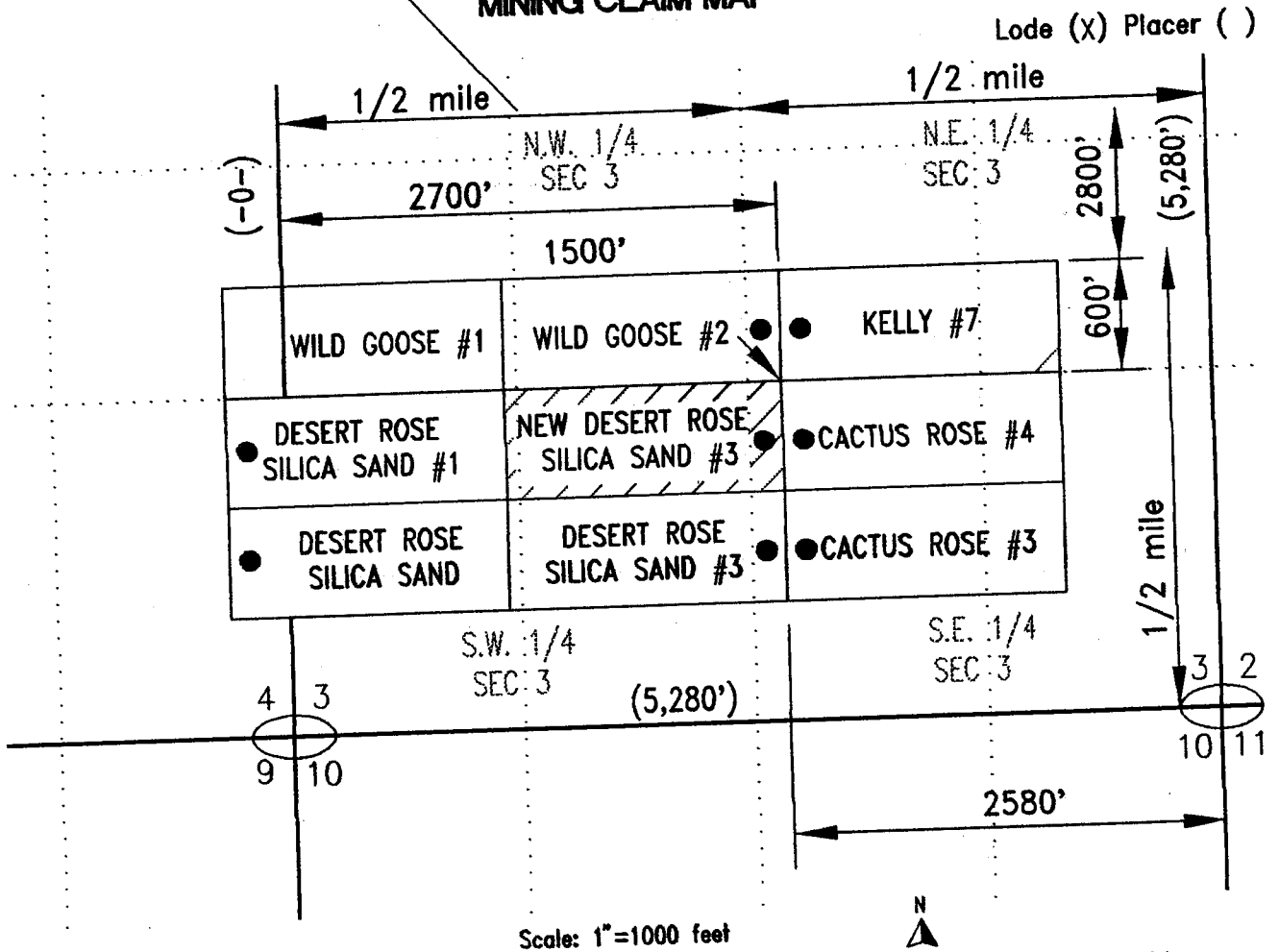
ENTERED INTO COMPUTER

Form MCF100
Revised July 2005

AMC 348968




MINING CLAIM MAP



1. The above map depicts the NEW D. ROSE SILICA SAND #3 mining claim which is located in Section (s) 3, Township 4 S, Range 5 W, Gila and Salt River Base and Meridian, MARICOPA County, Arizona
2. The type of corner and location monuments used are as follows: 2" ROUND TREE POSTS
3. The bearings and distances in degrees and feet between claim corners are as depicted on the map.

Form MCF100a
Revised July 2005

This form is available from the Arizona Department of mines & Mineral Resources and may be reproduced.



OFFICIAL RECORDS OF
MARICOPA COUNTY RECORDER
HELEN PURCELL

97-0755452 10/29/97 10:17

LOCATION NOTICE FOR MINING CLAIM

MN-1a Law Forms 3-90

ANN 1 OF 4

Claim (Name and Number, if used) LOCATOR OR OWNER (Name, Address and Zip Code)

New Desert Rose Silica sand # 3

Dan McKeedy

Type of Claim
 Placer Lode Millsite Tunnelsite

P.O. Box 68

Date of Location of Claim

Arlington AZ 85322

10-24-97

Type of Notice

Amendment to Original Notice Relocation Notice

If an Amendment or Relocation, Claim was named

RECEIVED
BLM
ARIZONA STATE OFFICE
DEC 5 18 PM '97
for notice
County, Arizona.

recorded at Docket _____ Page _____ Mining District _____

General Course of Claim is from the westerly to the easterly
Layout of Claim

Claim is 1500 feet long and 600 feet wide.
Distance from location monument to each end of the Claim is 05 feet in a westerly direction and
1495 feet in a easterly direction.

Locality of Notice of Claim and Monument with reference to some natural object or permanent monument
about 400 feet in a southeasterly direction from survey pin

Effective Date of Notice

10-24-97

34/33 T35 R 5W
4/3 T45
Signature of Locator Dan McKeedy

INSTRUCTIONS Within 90 days of location of claim:
1. Complete above portion of form and post on location monument, and
2. Complete two additional copies of entire form, including map on backside, record one with County Recorder and file other with proper BLM office.

Types of Monuments
Location Monument is made of wood posts

Corner and End Monuments are made of: wood posts

Description of Claim
To observe the perimeter of the Claim begin at the _____ corner and travel

in a Easterly direction 1500 feet to the S.W. corner monument, thence

in a Northerly direction 600 feet to the S.E. corner monument, thence

in a Westerly direction 1500 feet to the N.E. corner monument, thence

in a Southerly direction 600 feet to the S.W. corner monument, thence

348968

Location of Claim
The Claim lies in the

77775452
SE

quarter of section 3

Township 4 S, Range 5 W, G & SR B & M

Mining District or Cadastral Subdivision, WEBB MARICOPA County, Arizona.

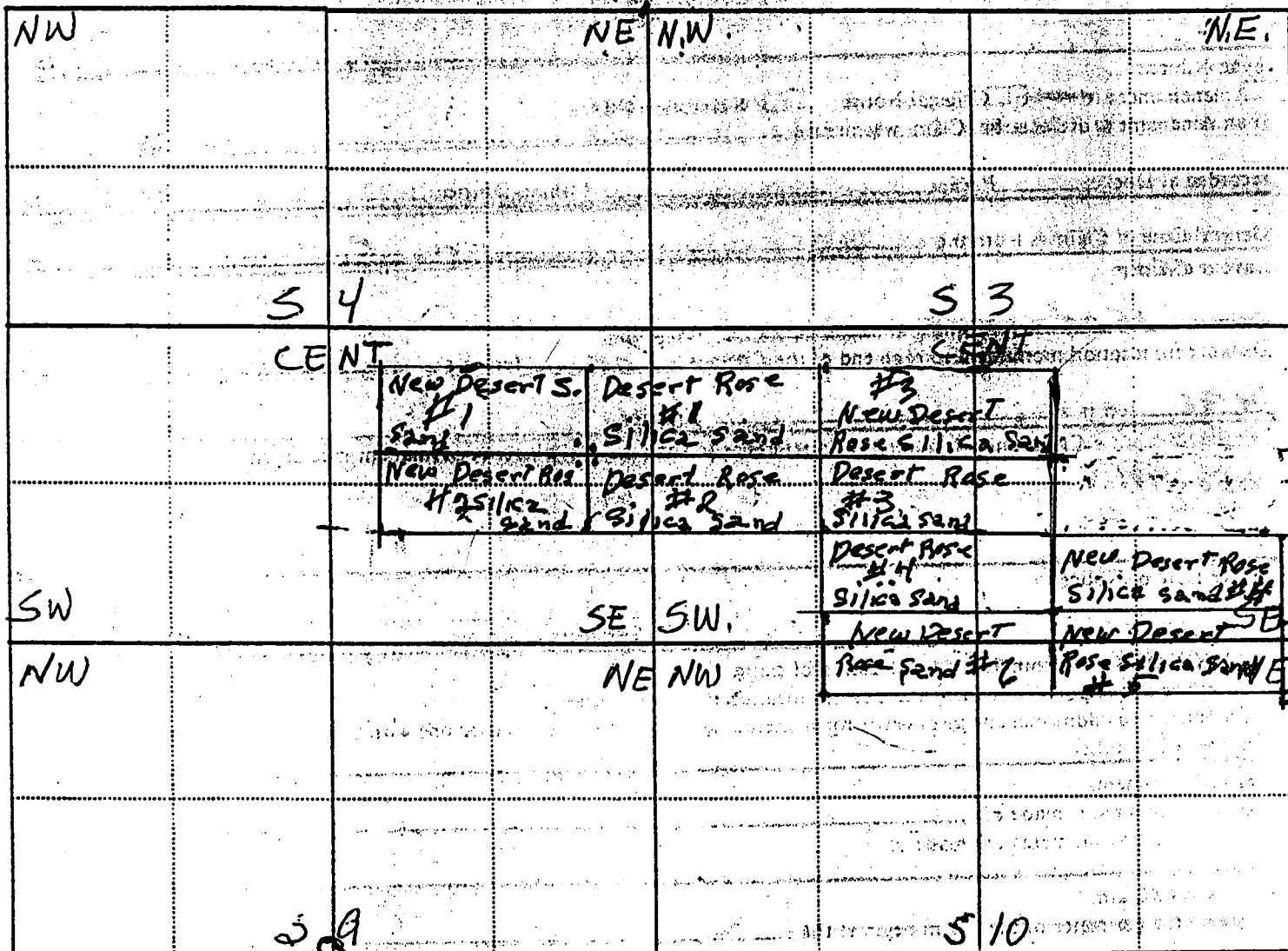
The SW corner of the claim lies 4000 feet in a SOUTHERLY direction from the public or established survey monument or permanent natural object described as:

SURVEY STAKE (circled) 135 148 R5W

MAP, PLAT, OR SKETCH OF MINING CLAIM


MN-1b Law Forms 3-80

Claim Monument lies in Section 3, Range 5 W, Township 4 S, G & SR B & M




SCALE (Choose One)

1 : 24000 (1 inch = 2000 feet)



1 : 12000 (1 inch = 1000 feet)




Other (1. inch = not more than 2000 feet)

1" = 1200'

NORTH ARROW (Show Direction)



Grid Magnetic



OFFICIAL RECORDS OF
 MARICOPA COUNTY RECORDER
 HELEN PURCELL
 2012-0589245 07/06/12 10:14 AM
 14 OF 51

MUSBEJ

Amendment to — Original Notice AMC # 348969 COUNTY:

LOCATION NOTICE FOR LODE MINING CLAIM

NOTICE IS HEREBY GIVEN that the NEW DESERT ROSE
SILICA SAND #4
 by THE RED SAND GROUP whose current mailing
 address is 15025 N. 60th STREET
SCOTTSDALE, ARIZONA 85254

RECEIVED
 BLM AZ STATE OFFICE
 2012 JUL -6 A 11:21
 PHOENIX, ARIZONA
 BLM
 Date
 Stamp

The general course of this claim is West to East and it is situated in MARICOPA
 County, Arizona. This claim is 1500 feet in length and 600 feet in width. This claim runs
 from the location monument on which this location notice is posted approximately 300 feet in a
North direction to the North end line and 300 feet in a South direction to the
South end line. This claim is marked by six monuments, one at each corner and one at the center of each
 end line of the claim.

The location monument on which this notice is posted is situated within Section 3, Township 4
S, Range 5 W Gila Salt River Base Meridian, Arizona and this claim encompasses portions
 of the following quarter section (s) section (s), Township (s) and Range (s) S.E. 1/4 of Sec. 3
T4S, R5W

Gila Salt River Base and Meridian, Arizona
 The locality of this claim with reference to some natural object or permanent monument and additional information
 (if any) concerning its locality are as follows: The N.W. corner of the claim is approximately 5334'
in a South-Easterly direction from the brass marker of sec's #33,34,3,&4, T4S, R5W

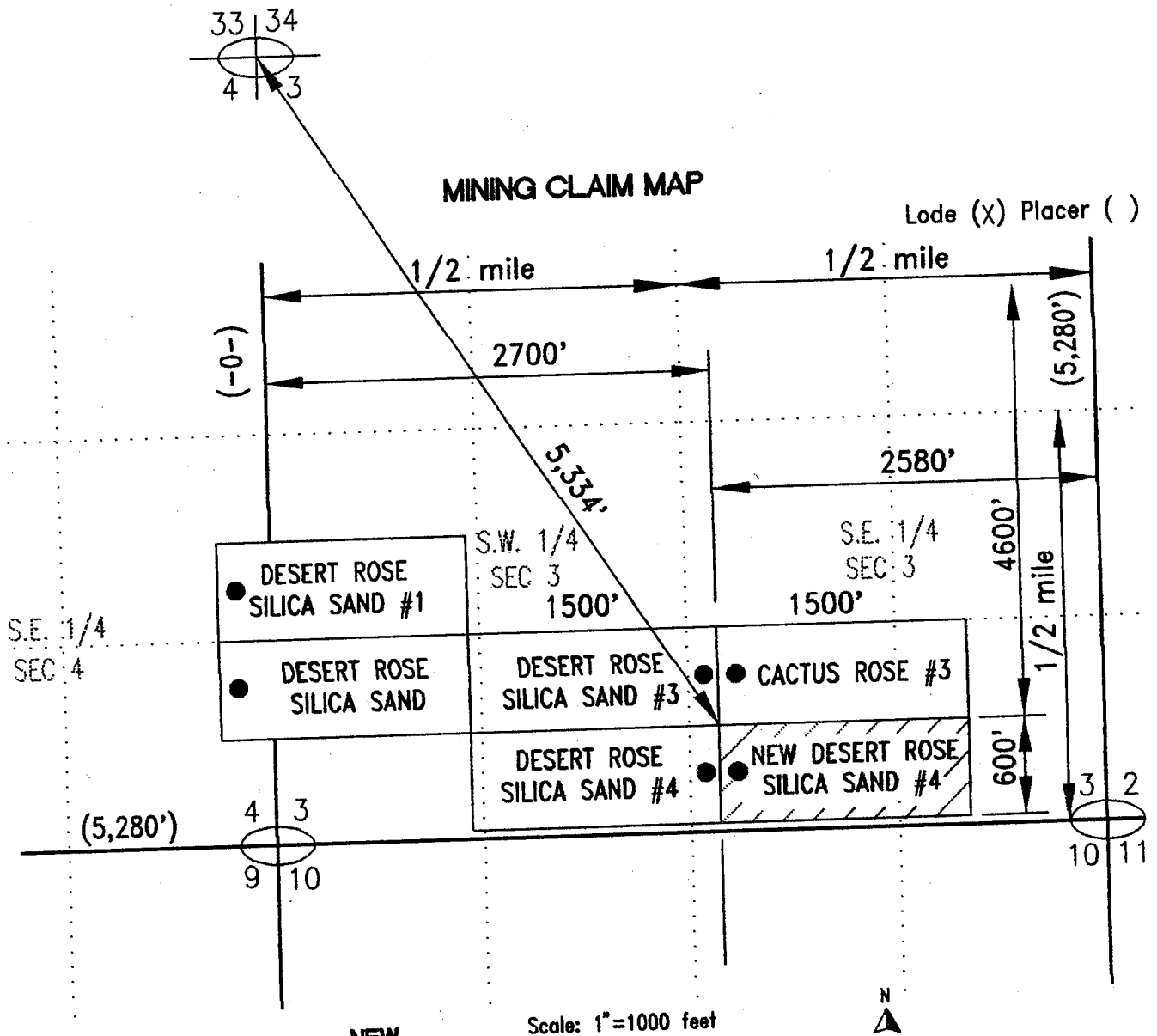
DATED AND POSTED on the ground this 30th day of November, 20 11.

LOCATOR (s) Ronald K Gwill

ENTERED INTO COMPUTER


Form MCF100
 Revised July 2005

AMC 348969



1. The above map depicts the NEW DESERT ROSE SILICA SAND 4 mining claim which is located in Section (s) 3, Township 4 S, Range 5 W, Gila and Salt River Base and Meridian, MARICOPA County, Arizona
2. The type of corner and location monuments used are as follows: 2" ROUND TREE POSTS
3. The bearings and distances in degrees and feet between claim corners are as depicted on the map.

Form MCF100a
Revised July 2005



OFFICIAL RECORDS OF
MARICOPA COUNTY RECORDER
HELEN PURCELL

97-0755453 10/29/97 10:17

AMNH 2 OF 4

LOCATION NOTICE FOR MINING CLAIM

MN-1a Law Forms 3-80



Claim (Name and Number, if used) <u>New Desert Rose Silice sand # 4</u>		LOCATOR OR OWNER (Name, Address and Zip Code) <u>Dan McKeely</u>	
Type of Claim <input type="checkbox"/> Placer <input checked="" type="checkbox"/> Lode <input type="checkbox"/> Millsite <input type="checkbox"/> Tunnelsite		<u>P.O. Box 68</u>	
Date of Location of Claim <u>10-24-97</u>		<u>Arlington AZ 85322</u>	
Type of Notice <input type="checkbox"/> Amendment to <input checked="" type="checkbox"/> Original Notice <input type="checkbox"/> Relocation Notice		RECEIVED BLM ARIZONA STATE OFFICE DEC 5 1 18 PM '97 The prior notice County, Arizona.	
If an Amendment or Relocation, Claim was named _____			
recorded at Docket _____ Page _____	Mining District _____		

General Course of Claim is from the westerly to the easterly
Layout of Claim

Claim is 1500 feet long and 600 feet wide.
Distance from location monument to each end of the Claim is 05 feet in a westerly direction and
1495 feet in a easterly direction.

Locality of Notice of Claim and Monument with reference to some natural object or permanent monument
about 570 feet in a southeasterly direction from survey pin

34/33 T35 R 5W
4/3 T45

Effective Date of Notice
10-24-97
Signature of Locator Dan McKeely

INSTRUCTIONS Within 90 days of location of claim:
1. Complete above portion of form and post on location monument, and
2. Complete two additional copies of entire form, including map on backside, record one with County Recorder and file other with proper BLM office.

Types of Monuments
Location Monument is made of wood posts and
Corner and End Monuments are made of: wood posts

Description of Claim
To observe the perimeter of the Claim begin at the SW corner and travel
in a Easterly direction 1500 feet to the SSE corner monument, thence
in a Northerly direction 600 feet to the NNE corner monument, thence
in a Westerly direction 1500 feet to the NW corner monument, thence
in a Southerly direction 600 feet to the SW corner monument, thence

548969

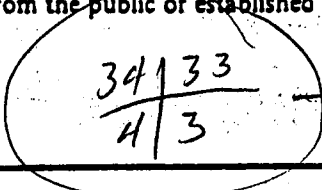
Location of Claim

The Claim lies in the S, E quarter of section J

Township 4, S, Range 5 W, G & SR B & M

Mining District or Cadastral Subdivision, WEBB MARICOPA County, Arizona.

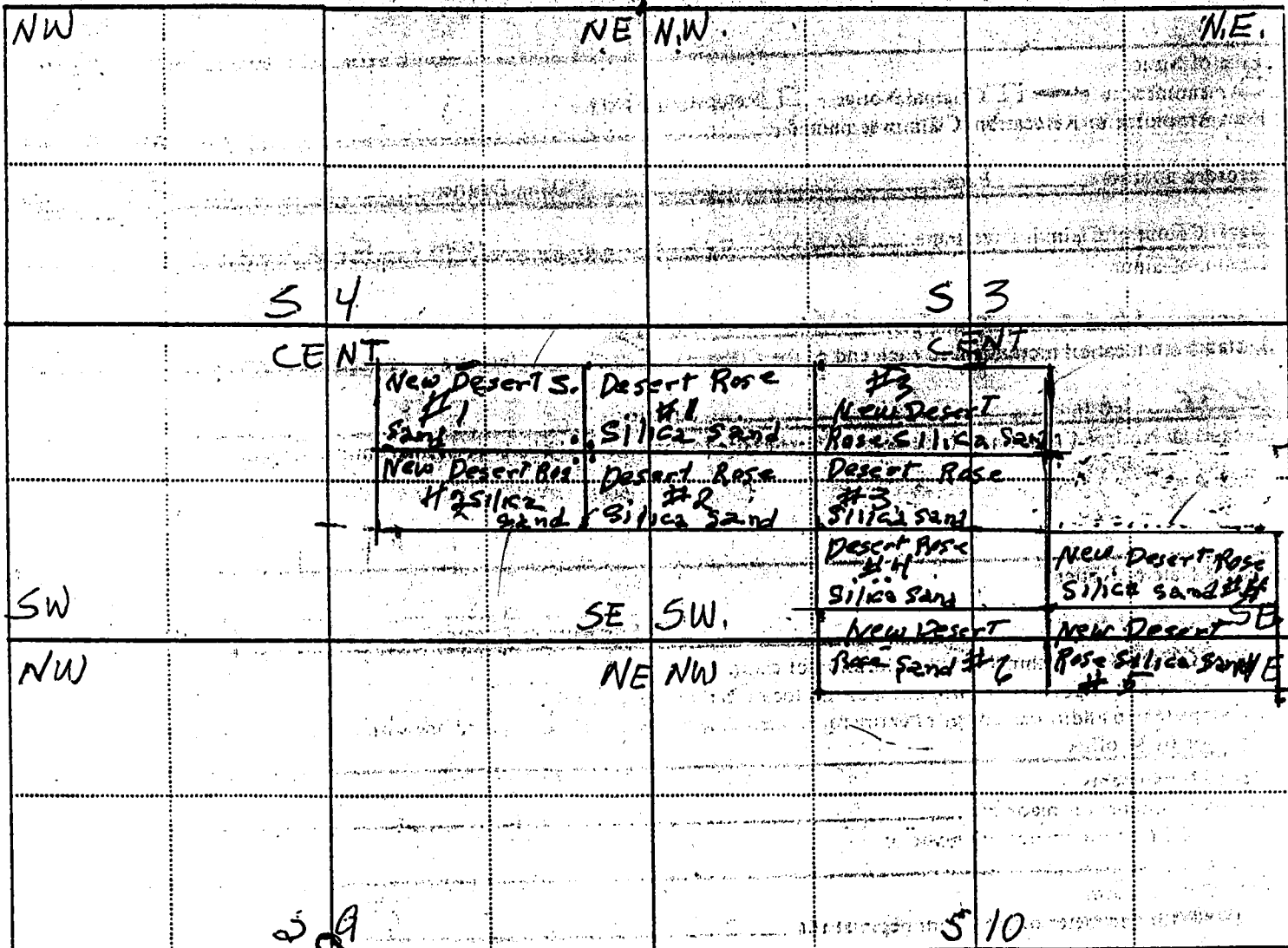
The SW corner of the claim lies ABOUT 5700 feet in a SOUTHEAST direction from the public or established survey monument or permanent natural object described as:



MAP, PLAT, OR SKETCH OF MINING CLAIM


MN-1b Law Forms 3-80

Claim Monument lies in Section 3, Range 5 W, Township 4 S, G & SR B & M



SCALE (Choose One)

1 : 24000 (1 inch = 2000 feet)



1 : 12000 (1 inch = 1000 feet)




Other (1 inch = not more than 2000 feet)

1" = 1200'

NORTH ARROW (Show Direction)



Grid Magnetic



OFFICIAL RECORDS OF
 MARICOPA COUNTY RECORDER
 HELEN PURCELL
 2012-0589246 07/06/12 10:14 AM
 15 OF 51

MUSBEJ

Amendment to — Original Notice AMC # 348970 COUNTY:

LOCATION NOTICE FOR LODE MINING CLAIM

NOTICE IS HEREBY GIVEN that the NEW DESERT ROSE
SILICA SAND #5
 by THE RED SAND GROUP whose current mailing
 address is 15025 N. 60th STREET
SCOTTSDALE, ARIZONA 85254

RECEIVED
 BLM AZ STATE OFFICE
 2012 JUL -6 A 11: 21
 PHOENIX, ARIZONA
 BLM
 Date
 Stamp

The general course of this claim is West to East and it is situated in MARICOPA
 County, Arizona. This claim is 1500 feet in length and 600 feet in width. This claim runs
 from the location monument on which this location notice is posted approximately 300 feet in a
North direction to the North end line and 300 feet in a South direction to the
South end line. This claim is marked by six monuments, one at each corner and one at the center of each
 end line of the claim.

The location monument on which this notice is posted is situated within Section 10, Township 4
S, Range 5 W Gila Salt River Base Meridian, Arizona and this claim encompasses portions
 of the following quarter section (s) section (s), Township (s) and Range (s) S.E. 1/4 of Sec. 3,
and the N.E. 1/4 of Sec. 10, T4S, R5W
 Gila Salt River Base and Meridian, Arizona

The locality of this claim with reference to some natural object or permanent monument and additional information
 (if any) concerning its locality are as follows: The S.W. corner of the claim is approximately 6398'
in a South-Easterly direction from the brass marker of sec's #33,34,3,&4, T4S, R5W

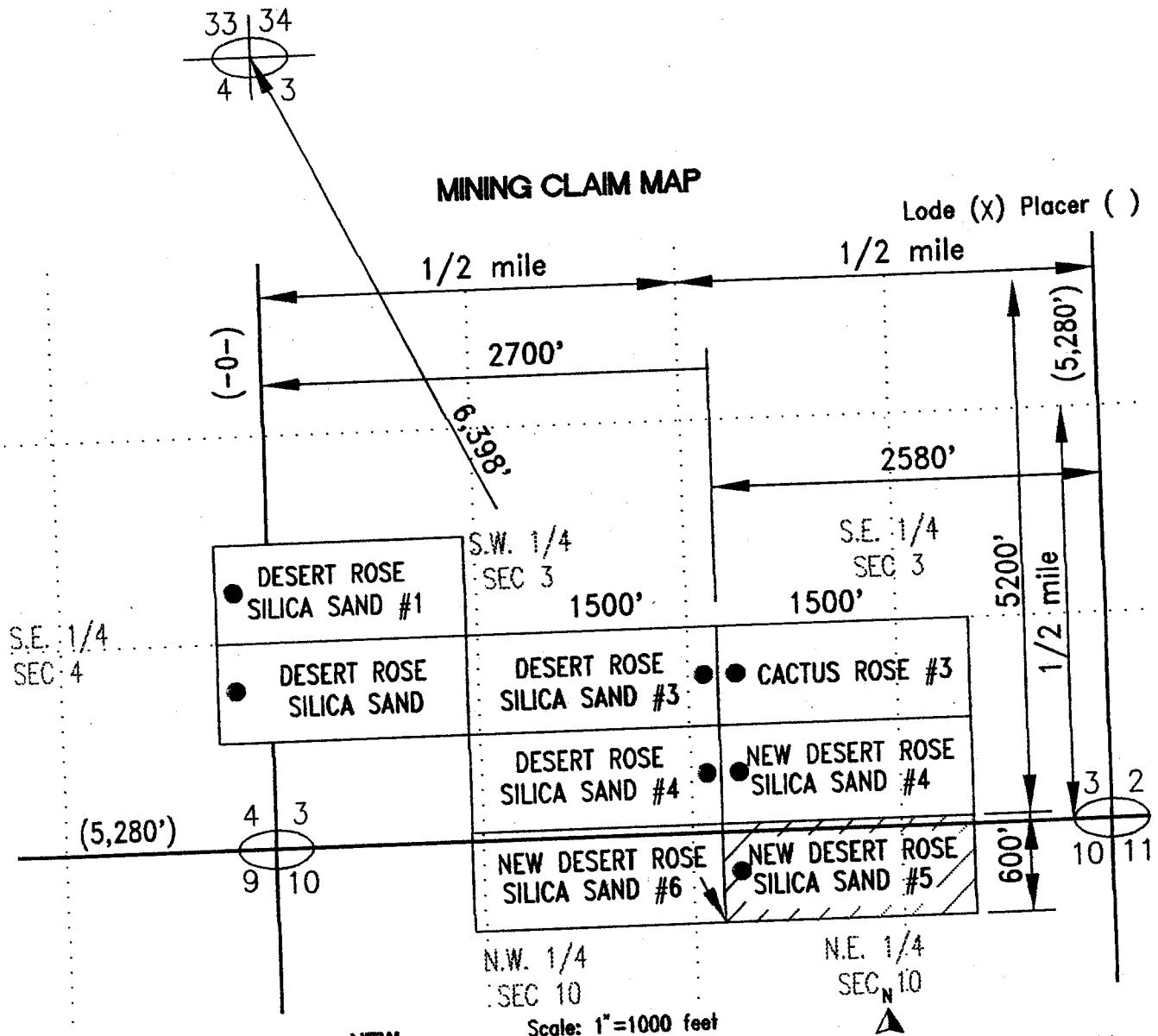
DATED AND POSTED on the ground this 30th day of November, 20 11.

LOCATOR (s) Harris Benamor

ENTERED INTO COMPUTER

Form MCF100
 Revised July 2005

AMC 348970



1. The above map depicts the **NEW DESERT ROSE SILICA SAND 5** mining claim which is located in Section (s) 3 and 10, Township 4 S, Range 5 W, Gila and Salt River Base and Meridian,


MARICOPA County, Arizona

2. The type of corner and location monuments used are as follows: 2" ROUND TREE POSTS

3. The bearings and distances in degrees and feet between claim corners are as depicted on the map.

Form MCF100a
Revised July 2005

This form is available from the Arizona Department of mines & Mineral Resources and may be reproduced.



OFFICIAL RECORDS OF
MARICOPA COUNTY RECORDER
HELEN PURCELL

97-0755454 10/29/97 10:17

ANN 3 OF 4

LOCATION NOTICE FOR MINING CLAIM

MN-1a Law Forms 3-80



Claim (Name and Number, if used) New Desert Rose Silica sand # 5 LOCATOR OR OWNER (Name, Address and Zip Code) Dan McKeely

Type of Claim
 Placer Lode Millsite Tunnel site
Date of Location of Claim 10-24-97
Address P.O. Box 68
Arlington AZ 85322

Type of Notice
 Amendment to Original Notice Relocation Notice
If an Amendment or Relocation, Claim was named _____

recorded at Docket _____ Page _____ Mining District _____

General Course of Claim is from the westerly to the easterly
Layout of Claim

Claim is 1500 feet long and 600 feet wide.
Distance from location monument to each end of the Claim is 05 feet in a westerly direction and
1495 feet in a easterly direction.

Locality of Notice of Claim and Monument with reference to some natural object or permanent monument
about 5700 feet in a southeasterly direction from survey pin

Effective Date of Notice 10-24-97
Signature of Locator Dan A McKeely

INSTRUCTIONS Within 90 days of location of claim:
1. Complete above portion of form and post on location monument, and
2. Complete two additional copies of entire form, including map on backside, record one with County Recorder and file other with proper BLM office.

Types of Monuments
Location Monument is made of Wood Posts

Corner and End Monuments are made of: Wood Posts

Description of Claim
To observe the perimeter of the Claim begin at the N.W. corner and travel
in a EASTERLY direction 1500 feet to the N.E corner monument, thence
in a SOUTH direction 600 feet to the S.E corner monument, thence
in a WEST direction 1500 feet to the S.W. corner monument, thence
in a NORTH direction 600 feet to the N.E corner monument, thence

RECEIVED
BLM
ARIZONA STATE OFFICE
COUNTY, Arizona
DEC 5 1 15 PM '97

348970
348970

977755454

Location of Claim
The Claim lies in the S.E. 1/4 33 NE. S10 quarter of section 13 + S.10

Township 4S Range 5W G & SR B&M

Mining District or Cadastral Subdivision, WEBB MARICOPA County, Arizona.

The N.W. corner of the claim lies ABOUT 5700 feet in a SOUTH EAST direction from the public or established survey monument or permanent natural object described as:

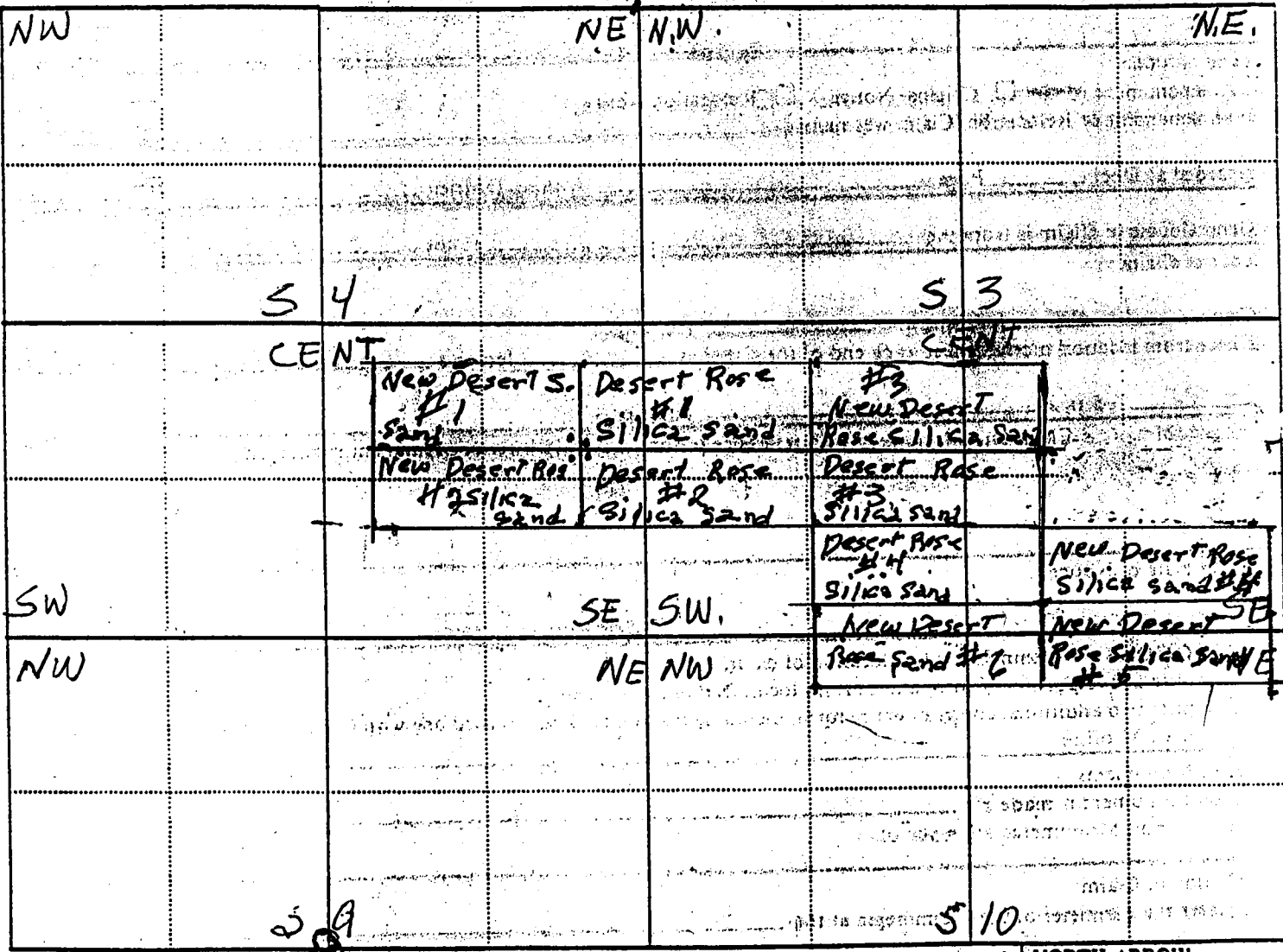
34/33
4/3

T3S
R 5W
SURVEY STAKE T4S

MAP, PLAT, OR SKETCH OF MINING CLAIM

MN-1b Law Forms 3-80

Claim Monument lies in Section 3+10 Range 5W Township 4S G & SR B&M



SCALE (Choose One)

1 : 24000 (1 inch = 2000 feet)



1 : 12000 (1 inch = 1000 feet)




Other (1. inch = not more than 2000 feet)

1" = 1200'

NORTH ARROW (Show Direction)



Grid Magnetic



OFFICIAL RECORDS OF
 MARICOPA COUNTY RECORDER
 HELEN PURCELL
 2012-0589247 07/06/12 10:14 AM
 16 OF 51

HUBBEJ

Amendment to Original Notice AMC # 348971 COUNTY:

LOCATION NOTICE FOR LODE MINING CLAIM

NOTICE IS HEREBY GIVEN that the NEW DESERT ROSE
SILICA SAND #6
 by THE RED SAND GROUP whose current mailing
 address is 15025 N. 60th STREET
SCOTTSDALE, ARIZONA 85254

RECEIVED
 BLM AZ STATE OFFICE
 2012 JUL -6 A 11:21
 PHOENIX, ARIZONA
 BLM
 Date
 Stamp

The general course of this claim is East to West and it is situated in MARICOPA
 County, Arizona. This claim is 1500 feet in length and 600 feet in width. This claim runs
 from the location monument on which this location notice is posted approximately 300 feet in a
North direction to the North end line and 300 feet in a South direction to the
South end line. This claim is marked by six monuments, one at each corner and one at the center of each
 end line of the claim.

The location monument on which this notice is posted is situated within Section 10, Township 4
S, Range 5 W Gila Salt River Base Meridian, Arizona and this claim encompasses portions
 of the following quarter section (s) section (s), Township (s) and Range (s) S.E. 1/4 of Sec. 3,
S.W. 1/4 of Sec. 3, N.E. 1/4 of Sec. 10 and the N.W. 1/4 of Sec. 10, T4S, R5W
 Gila Salt River Base and Meridian, Arizona

The locality of this claim with reference to some natural object or permanent monument and additional information
 (if any) concerning its locality are as follows: The S.E. corner of the claim is approximately 6398'
in a South-Easterly direction from the brass marker of sec's #33,34,3,&4, T4S, R5W

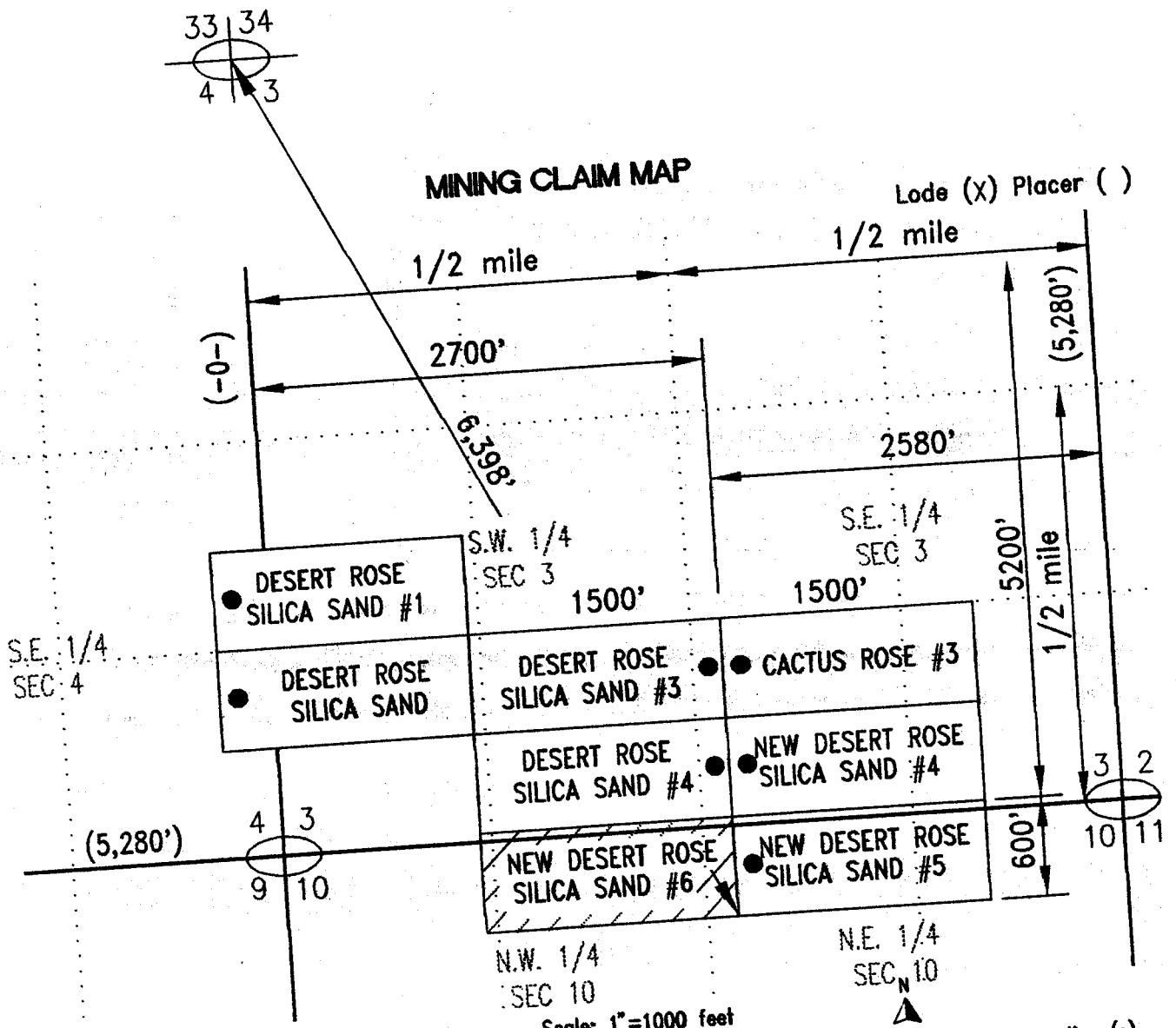
DATED AND POSTED on the ground this 30th day of November, 20 11.

LOCATOR (s) Harris Brannon

ENTERED INTO COMPUTER

Form MCF100
 Revised July 2005

AMC 348971



1. The above map depicts the **NEW DESERT ROSE SILICA SAND 6** mining claim which is located in Section (s) 3 and 10, Township 4 S, Range 5 W, Gila and Salt River Base and Meridian, **MARICOPA** County, Arizona

2. The type of corner and location monuments used are as follows: 2" ROUND TREE POSTS

3. The bearings and distances in degrees and feet between claim corners are as depicted on the map.

Form MCF100a
Revised July 2005



OFFICIAL RECORDS OF
MARICOPA COUNTY RECORDER
HELEN PURCELL

97-0755455 10/29/97 10:17

AMN 4 OF 4

LOCATION NOTICE FOR MINING CLAIM

MN-1a Law Forms 3-80

Claim (Name and Number, if used) New Desert Rose Silica sand # 6 LOCATOR OR OWNER (Name, Address and Zip Code)

Type of Claim Placer Lode Millsite Tunnelsite Dan McKeely

Date of Location of Claim 10-24-97 P.O. Box 68

Type of Notice Amendment to Original Notice Relocation Notice Arlington AZ 85322

If an Amendment or Relocation, Claim was named _____

recorded at Docket _____ Page _____ Mining District _____

General Course of Claim is from the Westerly to the Easterly
Layout of Claim

Claim is 1500 feet long and 600 feet wide.

Distance from location monument to each end of the Claim is 05 feet in a Westerly direction and 1495 feet in a Easterly direction.

Locality of Notice of Claim and Monument with reference to some natural object or permanent monument
about 5700 feet in a southeasterly direction from survey pin

Effective Date of Notice 10-24-97 34/33 T35 R 5W
4/3 T45

Signature of Locator Dan McKeely

INSTRUCTIONS Within 90 days of location of claim:
1. Complete above portion of form and post on location monument, and
2. Complete two additional copies of entire form, including map on backside, record one with County Recorder and file other with proper BLM office.

Types of Monuments
Location Monument is made of Wood Posts

Corner and End Monuments are made of: Wood Posts

Description of Claim
To observe the perimeter of the Claim begin at the N.E. corner and travel

in a Westerly direction 1500 feet to the N.W. corner monument, thence

in a SOUTH direction 600 feet to the S.W. corner monument, thence

in a EASTERLY direction 1500 feet to the S.E. corner monument, thence

in a NORTH direction 600 feet to the N.E. corner monument, thence

RECEIVED
BLM
ARIZONA STATE OFFICE
in the Phoenix office
County, Arizona.
DEC 5 1 18 PM '97

348971

Location of Claim

The Claim lies in the SW 1/4 513 NW 1/4 510 quarter of section 311 + 510

Township 48 Range 5 W G & SR B&M

Mining District or Cadastral Subdivision, WEBB MARICOPA County, Arizona.

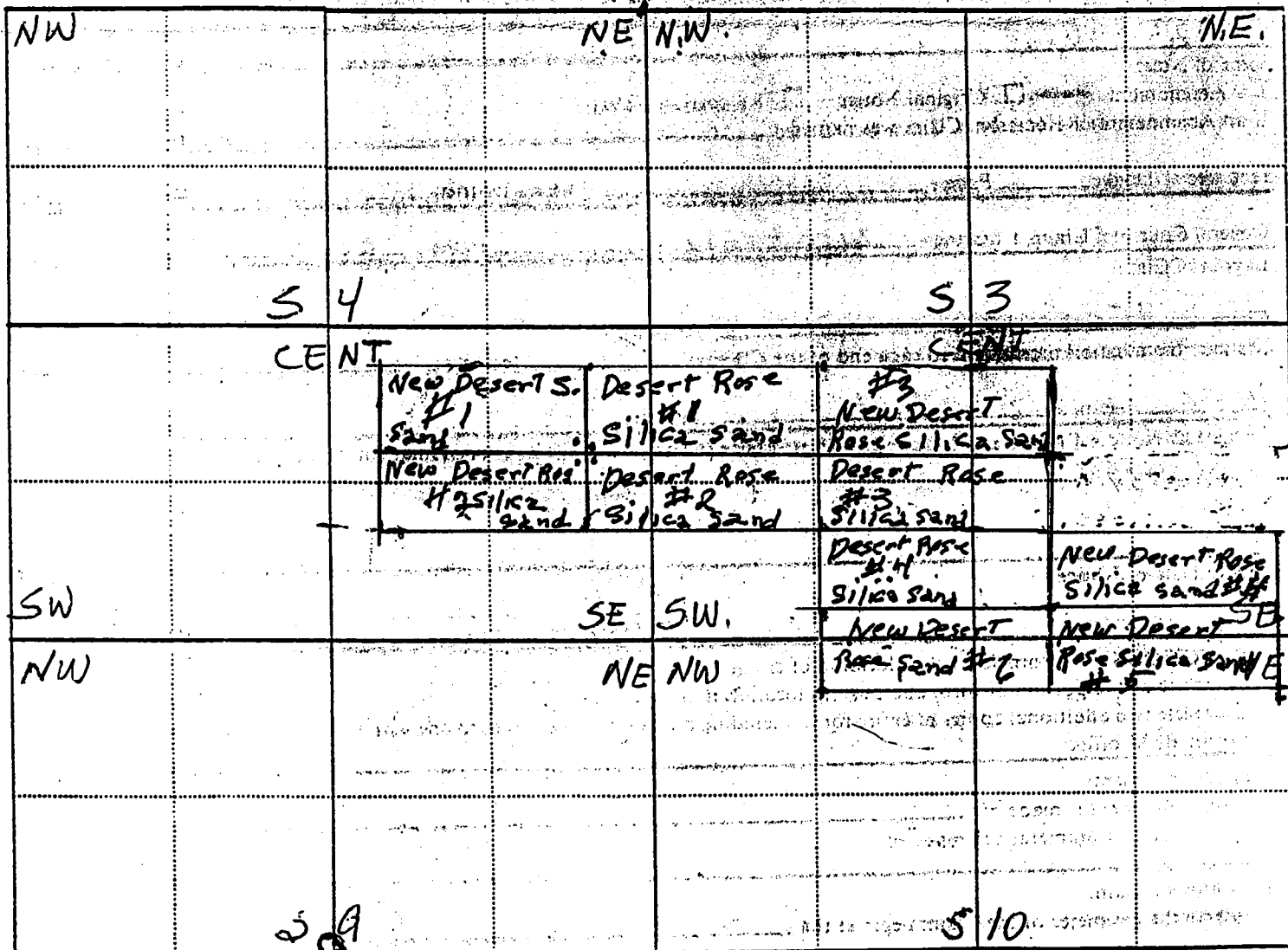
The S corner of the claim lies ABOUT 5700 feet in a SOUTH EASTLY direction from the public or established survey monument or permanent natural object described as:

SURVEY STAKE 34/33 4/3 T35 R5W

MAP, PLAT, OR SKETCH OF MINING CLAIM


MN-1b Law Forms 3-80

Claim Monument lies in Section 3+10 Range 5W Township 48 G & SR B&M



SCALE (Choose One)

1 : 24000 (1 inch = 2000 feet)



1 : 12000 (1 inch = 1000 feet)



Other (1 inch = not more than 2000 feet)

1" = 1200'

NORTH ARROW (Show Direction)



Grid Magnetic

100 NASH

GEOGRAPHIC STATE: ARIZONA MERIDIAN: 14 TOWNSHIP: 4-05 RANGE: 5-0W

SEC	SUBDIVISION	MIR X-REFERENCE	NUMBER/TYPE/DISPOSITION/ACRES	PROPRIETOR/INTEREST/RELATIONSHIP
5	PROT ALL		CASE: AZA 015109	CCL 1976 EXPL LTD 5.00000% LESSEE
*12	PROT ALL		TYPE: 311111 O&G LSE NONCOMP PUB	CULLEN HARRY H 67.50000% LESSEE
*15	PROT ALL		DISP: CLOSED 11/04/91	HHC 1976 EXPL LTD 10.00000% LESSEE
*20	PROT ALL		ACRS: 03842.000	MARSHALL DOUGLAS H 7.50000% LESSEE
*26	PROT ALL			RHC 1976 EXPL LTD 10.00000% LESSEE
*33	PROT ALL			
3	PROT NW		CASE: AZA 015723	MCMORAN FREEPORT OIL 100.00000% LESSEE
*03	PROT E2,5W		TYPE: 311111 O&G LSE NONCOMP PUB	
*11	PROT ALL		DISP: CLOSED 11/06/91	
*18	PROT ALL		ACRS: 03811.000	
*22	PROT ALL			
*28	PROT ALL			
*35	PROT ALL			
9	PROT ALL		CASE: AZA 014115	MCMORAN FREEPORT OIL 100.00000% LESSEE
13	PROT ALL		TYPE: 311111 O&G LSE NONCOMP PUB	
25	PROT ALL		DISP: CLOSED 01/01/86	
			ACRS: 01920.000	
4	PROT ALL		CASE: AZA 015350	TRINITY RESOURCES 100.00000% LESSEE
8	PROT W2		TYPE: 311111 O&G LSE NONCOMP PUB	
*01	PROT ALL		DISP: CLOSED 11/06/91	
*08	PROT E2		ACRS: 01920.000	
*10	PROT ALL			
*17	PROT ALL			
*21	PROT ALL			
14	PROT ALL		CASE: AZA 014982	NCC ENERGY INC 100.00000% LESSEE
19	PROT ALL		TYPE: 311111 O&G LSE NONCOMP PUB	
29	PROT ALL		DISP: CLOSED 06/01/87	
30	E2,E2W2		ACRS: 03755.160	
30	PROT ALL			
31	LOT 1-4			
32	ALL			
1	ALL		CASE: AZA 023672	AZ DESERT RACING ASN 100.00000% APPLICANT
			TYPE: 837000 RECREATION USE AUTH	
			DISP: CLOSED 03/24/89	
			ACRS: 00001.000	
1	PORTIONS OF TOWNSHIP		CASE: AZA 023685	AMER DESERT RACING 100.00000% APPLICANT
			TYPE: 837000 RECREATION USE AUTH	
			DISP: CLOSED 08/12/92	
			ACRS: 00001.000	

* = REJECTED/SEGREGATED/ASSIGNED-OUT

CASE TYPE: ALL DISPO: ALL

GEOGRAPHIC STATE: ARIZONA MERIDIAN: 14 TOWNSHIP: 4-05 RANGE: 5-0W

SEC	SUBDIVISION	MIR	T	R	NUMBER	TYPE	DISPOSITION	ACRES	PROPRIETOR	INTEREST	RELATIONSHIP
1	PORTION OF				CASE: AZA 024956				AMER DESERT RACING	100.00000%	APPLICANT
					TYPE: 837000 RECREATION USE AUTH						
					DISP: CLOSED 11/14/91						
					ACRS: 00001.000						
5	PARTS OF S9NE, E2NW, SESW	14	3-05	5-0W	CASE: AZA 025496				BLM PHOENIX FO	100.00000%	ADMIN MGT ENT
5	PART OF W2SE	14	3-05	6-0W	TYPE: 231106 WDL-BLM WILDERNESS						
5	PROT W2NW, NWSW	14	3-05	7-0W	DISP: AUTHORIZED 11/28/90						
6	ALL	14	3-05	8-0W	ACRS: 64000.000						
7	PART OF S2SE	14	4-05	6-0W							
7	PROT N2, SW, N2SE	14	4-05	7-0W							
8	PARTS OF E2NW, N2SW	14	4-05	8-0W							
8	PROT W2NW										
18	PARTS OF NWNE, N2NW, SWNW										
002	S2				CASE: AZA 025448				LEMONS CLYDE	100.00000%	CLAIMANT
					TYPE: 380913 SURFACE MGT-NOTICE				SIERRA NEVADA GOLD	0.00000%	OPERATOR
					DISP: CLOSED 09/13/95						
					ACRS: 00001.000						
1	PART				CASE: AZA 025775				LEMONS CLYDE	0.00000%	OPERATOR
2	PART				TYPE: 380913 SURFACE MGT-NOTICE				LEMONS CLYDE	100.00000%	CLAIMANT
11	PART				DISP: AUTHORIZED 10/21/81						
					ACRS: 00001.000						
1	PORTIONS OF				CASE: AZA 026290				AMER DESERT RACING	100.00000%	APPLICANT
					TYPE: 837000 RECREATION USE AUTH						
					DISP: CLOSED 08/11/92						
					ACRS: 00001.000						
2	PART				CASE: AZA 026472				ODELL JOHN	0.00000%	OPERATOR
					TYPE: 380913 SURFACE MGT-NOTICE				ODELL JOHN	100.00000%	CLAIMANT
					DISP: CLOSED 06/11/87						
					ACRS: 00001.000						
003	PART PAR				CASE: AZA 029936				CLUTIS WAYNE	100.00000%	OPERATOR
					TYPE: 380913 SURFACE MGT-NOTICE						
					DISP: AUTHORIZED 11/21/96						
					ACRS: 00001.000						
003	PART				CASE: AZA 030137				CLUTIS WAYNE	100.00000%	OPERATOR
					TYPE: 361113 NEGOTIATED SALES-AL						
					DISP: PENDING 05/10/97						
					ACRS: 00001.000						

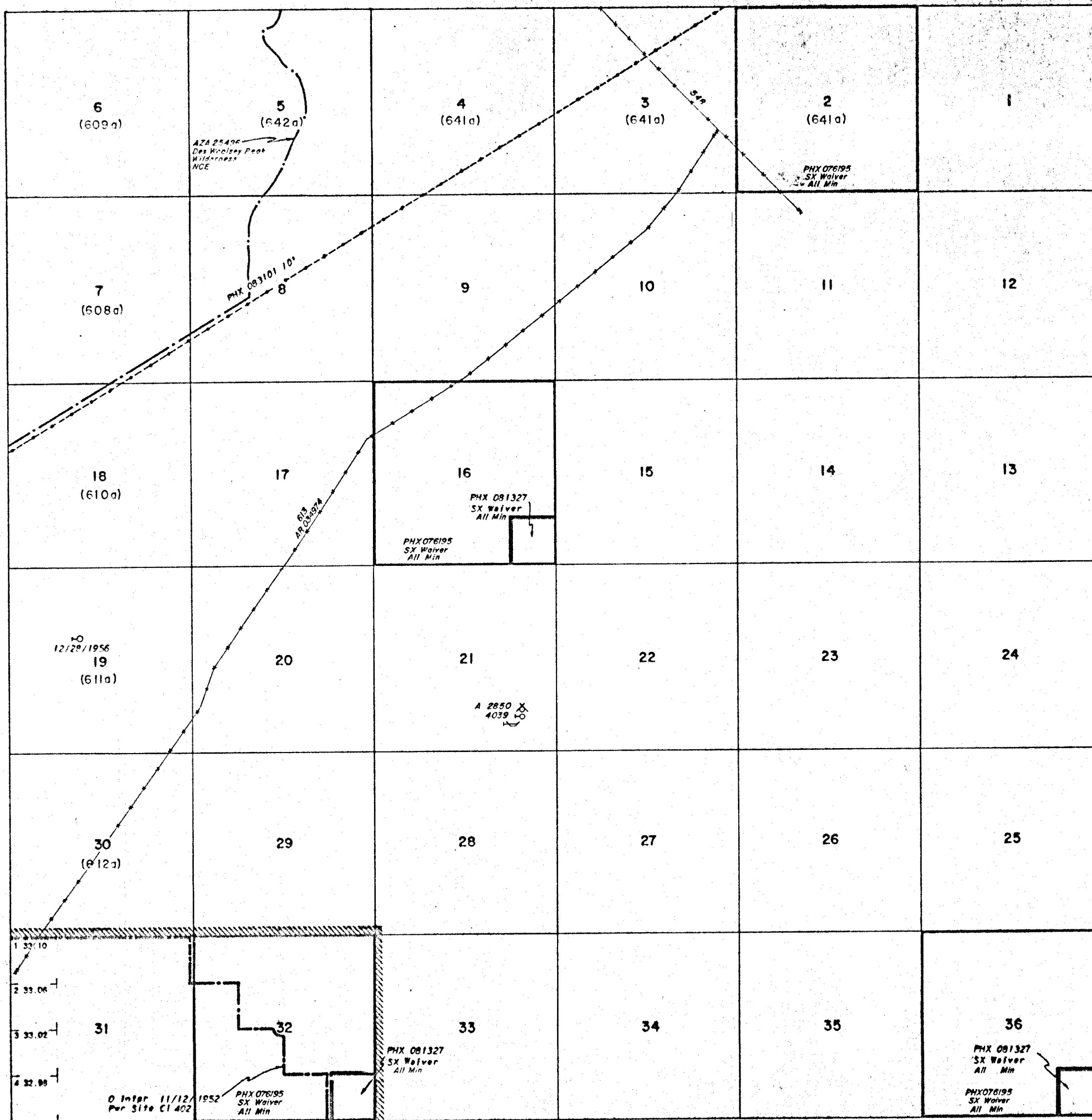
GEOGRAPHIC STATE: ARIZONA MERIDIAN: 14 TOWNSHIP: 4-05 RANGE: 5-0W

SEC	SUBDIVISION	MIR	X-REFERENCE	NUMBER/TYPE/DISPOSITION/ACRES	PROPRIETOR/INTEREST/RELATIONSHIP
3	N2, NWSM	14	3-05 4-0W	CASE: AZPHX 0083101	AZ PUBLIC SERVICE CO 100.00000% HOLDER
4	S2	14	3-05 5-0W	TYPE: 285002 ROW-POWER TRANS LIN	
7	SE	14	4-05 6-0W	DISP: AUTHORIZED 06/17/49	
8	N2, SW			ACRS: 00016.900	
9	NWNE				
10	NWNE, NW				

PARTIALLY SURVEYED TOWNSHIP 4 SOUTH RANGE 5 WEST OF THE GILA AND SALT RIVER MERIDIAN, ARIZONA

MARICOPA COUNTY

STATUS OF PUBLIC DOMAIN
LAND AND MINERAL TITLES

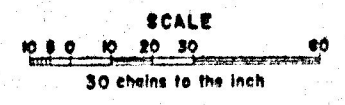


INDEX TO SEGREGATED TRACTS				
RESURVEY TRACT NO	ORIGINAL SURVEY			
	T	R	REC	SUBDIVISION

FOR ORDERS EFFECTING DISPOSAL OR USE OF UNIDENTIFIED LANDS WITHDRAWN FOR CLASSIFICATION, MINERALS, WATER AND/OR OTHER PUBLIC PURPOSES, REFER TO INDEX OF MISCELLANEOUS DOCUMENTS

DIST. NO. 2
GRAZING DIST NO. 2
PROTRACTION DIAGRAM NO. 23
A922 CL. MULTIPLE USE
Sec 30 SW1/4NW1/4, SW1/4, NW1/4SE1/4, SW2SE1/4
Sec 31
Sec 32 NW1/4, W1/2SE1/4, SE1/4SE1/4, SW1/4
Sec 33 SW1/4SW1/4
A 7944 CO-OPERATIVE AGREEMENT B.L.M. - C.O.F.E.

DEC 11 2 02 PM '97



WARNING STATEMENT
This plat is the Bureau's Record of Title, and should be used only as a graphic display of the township survey data. Records hereon do not reflect title changes which may have been effected by lateral movements of rivers or other bodies of water. Refer to the cadastral surveys for official survey information.

CURRENT TO	BY

AZ-1274-4
(June 1987)

UNITED STATES DEPARTMENT OF THE INTERIOR
BUREAU OF LAND MANAGEMENT
ARIZONA STATE OFFICE

EXAMINATION OF CASE FILE

A SEPARATE FORM MUST BE COMPLETED FOR EACH LEAD SERIAL NUMBER

SERIAL NUMBER	TYPE OF CASE
<i>Amg 348966</i>	MINING CLAIM

I *Karen Martin* HAVE READ AND UNDERSTOOD THE WARNINGS
(Signature)

RELATIVE TO TITLE 18 U.S.C. 1001 AND 2071 PRINTED ON THIS FORM AND REQUEST TO EXAMINE THE CASE RECORD BEARING THE ABOVE SERIAL NUMBER OR NAME. I AGREE NOT TO REMOVE OR ALTER THE CONTENTS OF THIS FILE IN ANY MANNER WHATSOEVER AND NOT TO REMOVE THE FILE FROM THE ROOM DESIGNATED FOR PUBLIC EXAMINATION OF SUCH RECORDS.

<u><i>KAREN MARTIN</i></u>	<u><i>8-21-98</i></u>
PRINT NAME	DATE
<u><i>13101 N 24th Ave</i></u>	
<u><i>Phoenix AZ 85029</i></u>	
ADDRESS (PLEASE PRINT AND INCLUDE ZIP CODE)	

-WARNING-

Title 18 U.S. Code 1001. Statements or entries generally

Whoever, in any manner within the jurisdiction of any department or agency of the United States knowingly and willfully falsifies, conceals or covers up by any trick, scheme, or device a material fact, or makes any false, fictitious or fraudulent statements or representations, or makes or uses any false writing or document knowing the same to contain any false, fictitious or fraudulent statement or entry, shall be fined not more than \$10,000 or imprisoned not more than five years, or both.

-WARNING-

Title 18 U.S. Code 2071. Concealment, removal or mutilation generally

Whoever, willfully and unlawfully conceals, removes, mutilates, obliterates, or destroys, or attempts to do so, or, with intent to do so takes and carries away any record, proceeding, map, book, paper, document, or other thing, filed or deposited with any clerk or officer of any court of the United States, or in any public office, or with any judicial or public officer of the United States, shall be fined not more than \$2,000 or imprisoned not more than three years.

AZ-1274-4
(June 1987)

DEPARTMENT OF THE INTERIOR
BUREAU OF LAND MANAGEMENT
ARIZONA STATE OFFICE

EXAMINATION OF CASE FILE

A SEPARATE FORM MUST BE COMPLETED FOR EACH LEAD SERIAL NUMBER:

SERIAL NUMBER	TYPE OF CASE
AMC 348968	MINING CLAIM

I Howard Smith HAVE READ AND UNDERSTOOD THE WARNINGS RELATIVE TO TITLE 18 U.S.C. 1001 AND 2071 PRINTED ON THIS FORM AND REQUEST TO EXAMINE THE CASE RECORD BEARING THE ABOVE SERIAL NUMBER OR NAME. I AGREE NOT TO REMOVE OR ALTER THE CONTENTS OF THIS FILE IN ANY MANNER WHATSOEVER AND NOT TO REMOVE THE FILE FROM THE ROOM DESIGNATED FOR PUBLIC EXAMINATION OF SUCH RECORDS.

NAME: <u>HW Smith</u>	DATE: <u>8/6/98</u>
ADDRESS: <u>8453 E Capt. Drygas Scottsdale AZ 85260</u>	

(PLEASE PRINT INCLUDING ZIP CODE)

- WARNING -

Title 18 U.S. Code 1001. Statements or entries generally

Whoever, in any manner within the jurisdiction of any department or agency of the United States knowingly and willfully falsifies, conceals or covers up by any trick, scheme, or a device a material fact, or makes any false, fictitious or fraudulent statements or representations, or makes or uses any false writing or document knowing the same to contain any false, fictitious or fraudulent statement or entry, shall be fined not more than \$10,000 or imprisoned not more than five years, or both.

- Warning -

Title 18 U.S. Code 2071. Concealment, removal or mutilation generally

Whoever, willfully and unlawfully conceals, removes, mutilates, obliterates, or destroys, or attempts to do so, or, with intent to do so takes and carries away any record, proceeding, map book, paper, document, or other thing, filed or deposited with any clerk or officer of any court of the United States, or in any public office, or with any judicial or public officer of the United States, shall be fined not more than \$2,000 or imprisoned not more than three years.